



Great North Road Solar and Biodiversity Park

Environmental Statement Report

Volume 4 – Technical Appendices

TA A10.11 – Desk Study and Preliminary Risk Assessment
Groundsure Data - Part 5 of 11

Document reference – EN010162/APP/6.4.10.11.5

Revision number 1

June 2025

Infrastructure Planning (Applications: Prescribed Forms and
Procedure) Regulations 2009, APFP Regulation 5(2)(a)



ANNEX D – GROUNDSURE ENVIRO AND GEO INSIGHT REPORT GSIP-2024-16448-21124_C_1 AND MAP INSIGHT REPORT GSIP-2024-16448-21123_3

Site Details:

GNRSP

Client Ref: GNRSP
Report Ref: GSIP-2024-16448-21123_3_LS_2_4
Grid Ref: 474710, 364348

Map Name: County Series


Map date: 1885

Scale: 1:2,500

Printed at: 1:2,500



Surveyed 1885
 Revised 1885
 Edition N/A
 Copyright N/A
 Levelled N/A

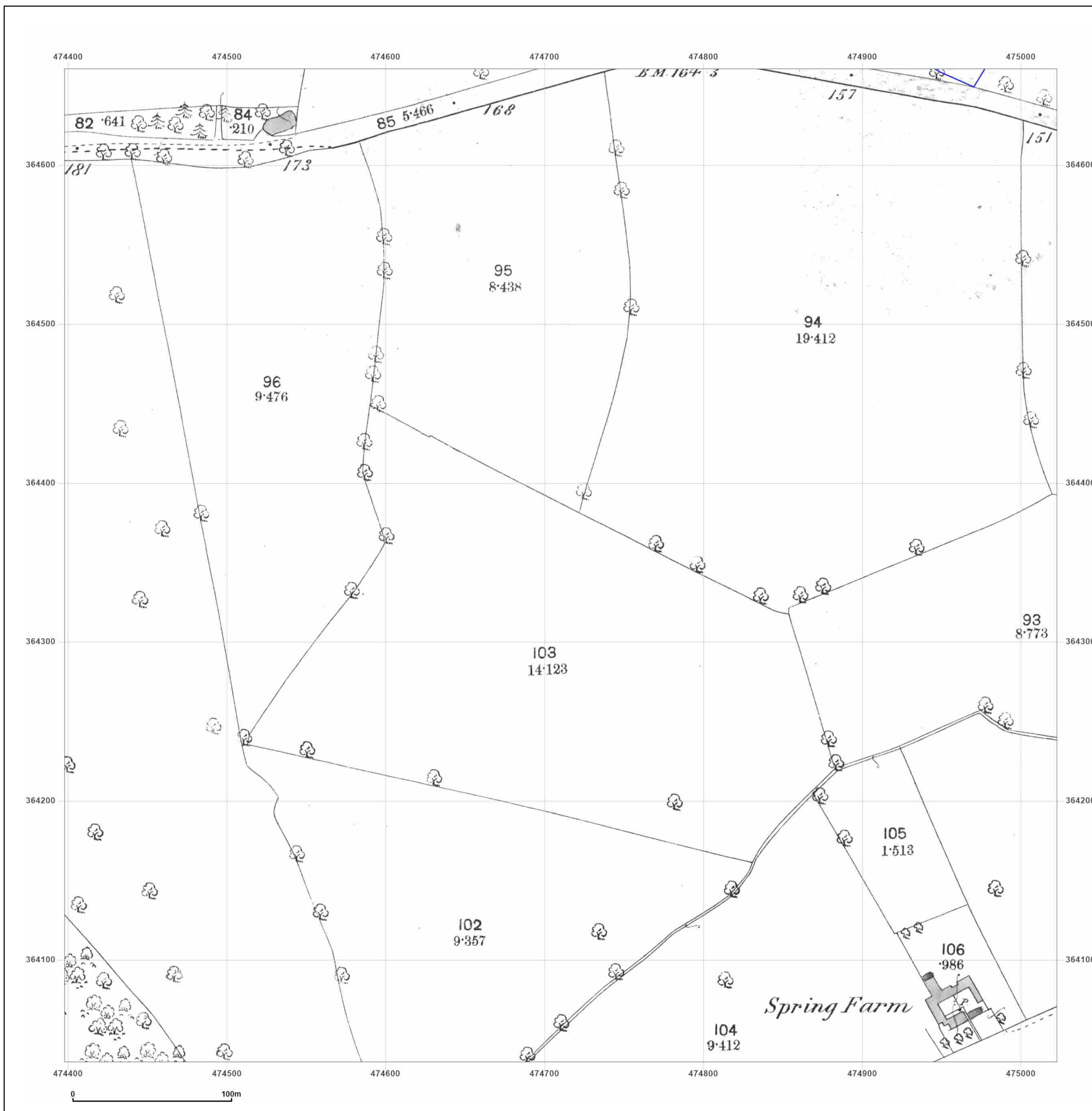


Produced by
 Groundsure Insights
 T: 08444 159000
 E: info@groundsure.com
 W: [REDACTED]

© Crown copyright and database rights 2024 Ordnance Survey 100035207

Production date: 25 October 2024

Map legend available at: [REDACTED]



Site Details:

GNRSP

Client Ref: GNRSP
Report Ref: GSIP-2024-16448-21123_3_LS_2_4
Grid Ref: 474710, 364348

Map Name: County Series


Map date: 1900

Scale: 1:2,500

Printed at: 1:2,500




Surveyed 1900
Revised 1900
Edition N/A
Copyright N/A
Levelled N/A

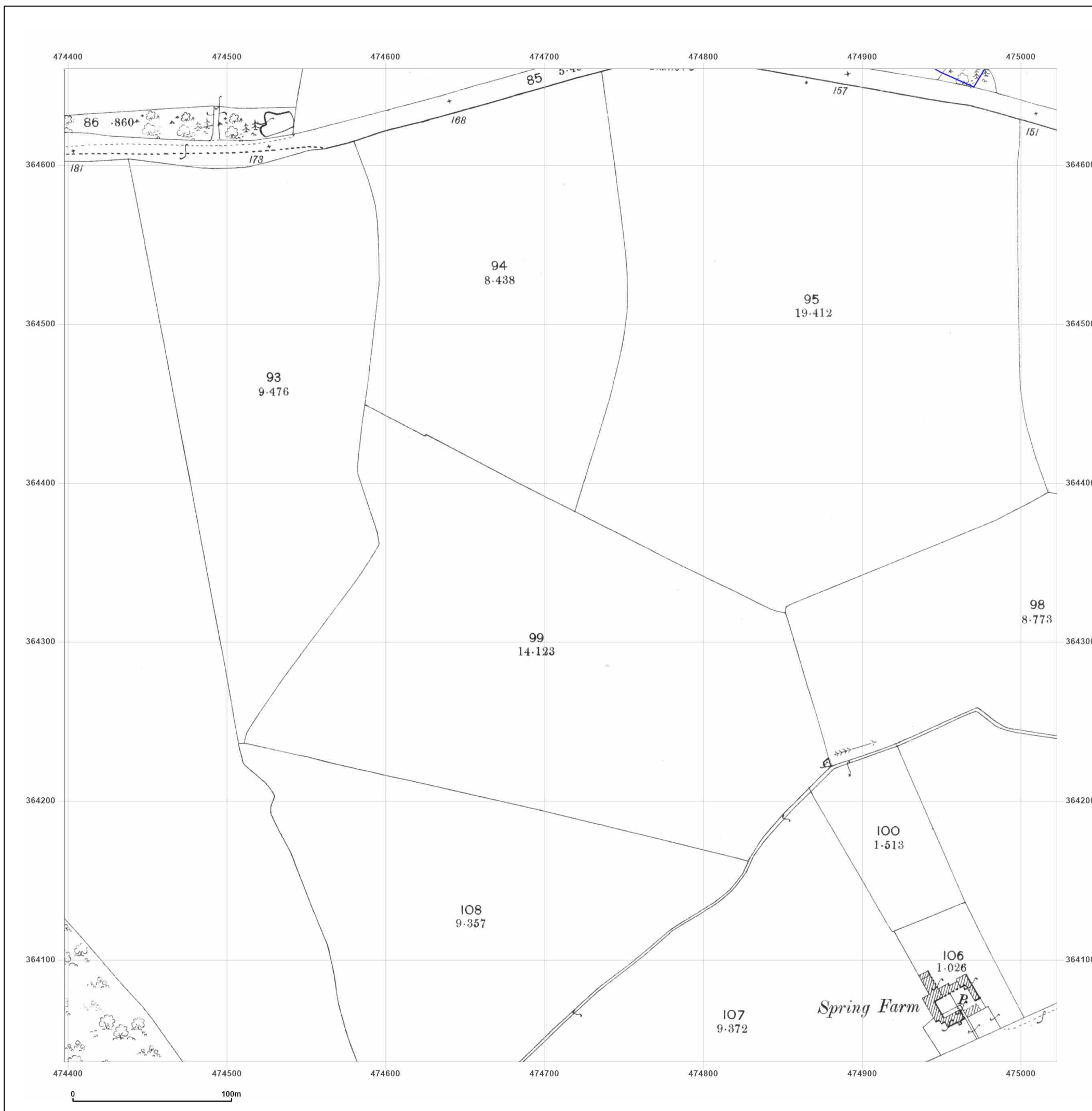


Produced by
Groundsure Insights
T: 08444 159000
E: info@groundsure.com
W: 

© Crown copyright and database rights 2024 Ordnance Survey 100035207

Production date: 25 October 2024

Map legend available at: 



Site Details:

GNRSP

Client Ref: GNRSP
Report Ref: GSIP-2024-16448-21123_3_LS_2_4
Grid Ref: 474710, 364348

Map Name: County Series


Map date: 1919

Scale: 1:2,500

Printed at: 1:2,500




Surveyed 1919
Revised 1919
Edition N/A
Copyright N/A
Levelled N/A

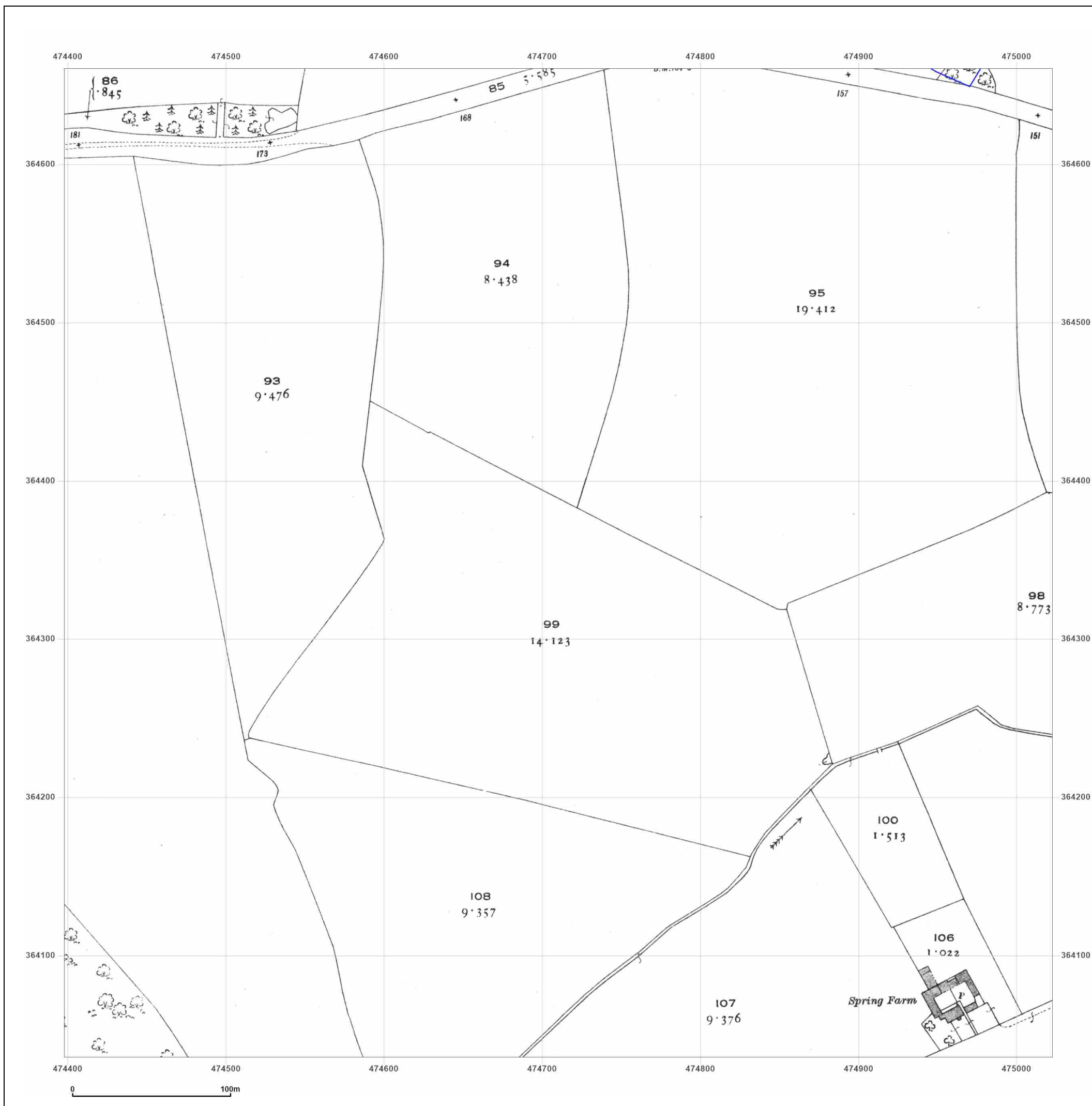


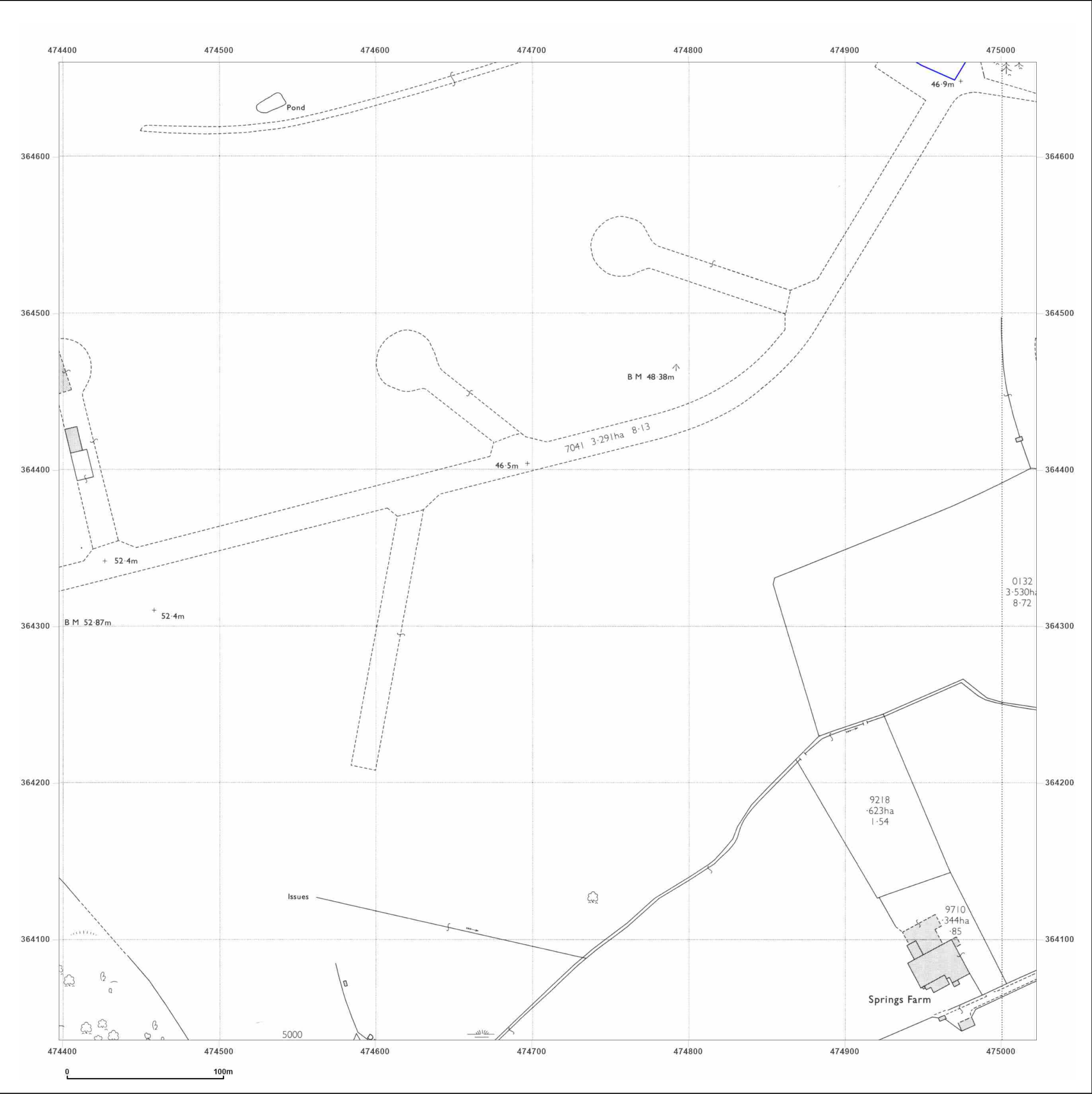
Produced by
Groundsure Insights
T: 08444 159000
E: info@groundsure.com
W: 

© Crown copyright and database rights 2024 Ordnance Survey 100035207

Production date: 25 October 2024

Map legend available at: 





Site Details:

GNRSP

Client Ref: GNRSP
Report Ref: GSIP-2024-16448-21123_3_LS_2_4
Grid Ref: 474710, 364348

Map Name: National Grid

Map date: 1971

Scale: 1:2,500

Printed at: 1:2,500



Surveyed 1970
Revised 1970
Edition 1970
Copyright 1970
Levelled 1970




Produced by
Groundsure Insights
T: 08444 159000
E: info@groundsure.com
W: www.groundsure.com

© Crown copyright and database rights 2024 Ordnance Survey 100035207

Production date: 25 October 2024

Map legend available at:




Site Details:

GNRSP

Client Ref: GNRSP
Report Ref: GSIP-2024-16448-21123_3_LS_2_4
Grid Ref: 474710, 364348

Map Name: National Grid
Map date: 1975
Scale: 1:2,500
Printed at: 1:2,500



Surveyed N/A
Revised N/A
Edition N/A
Copyright N/A
Levelled N/A

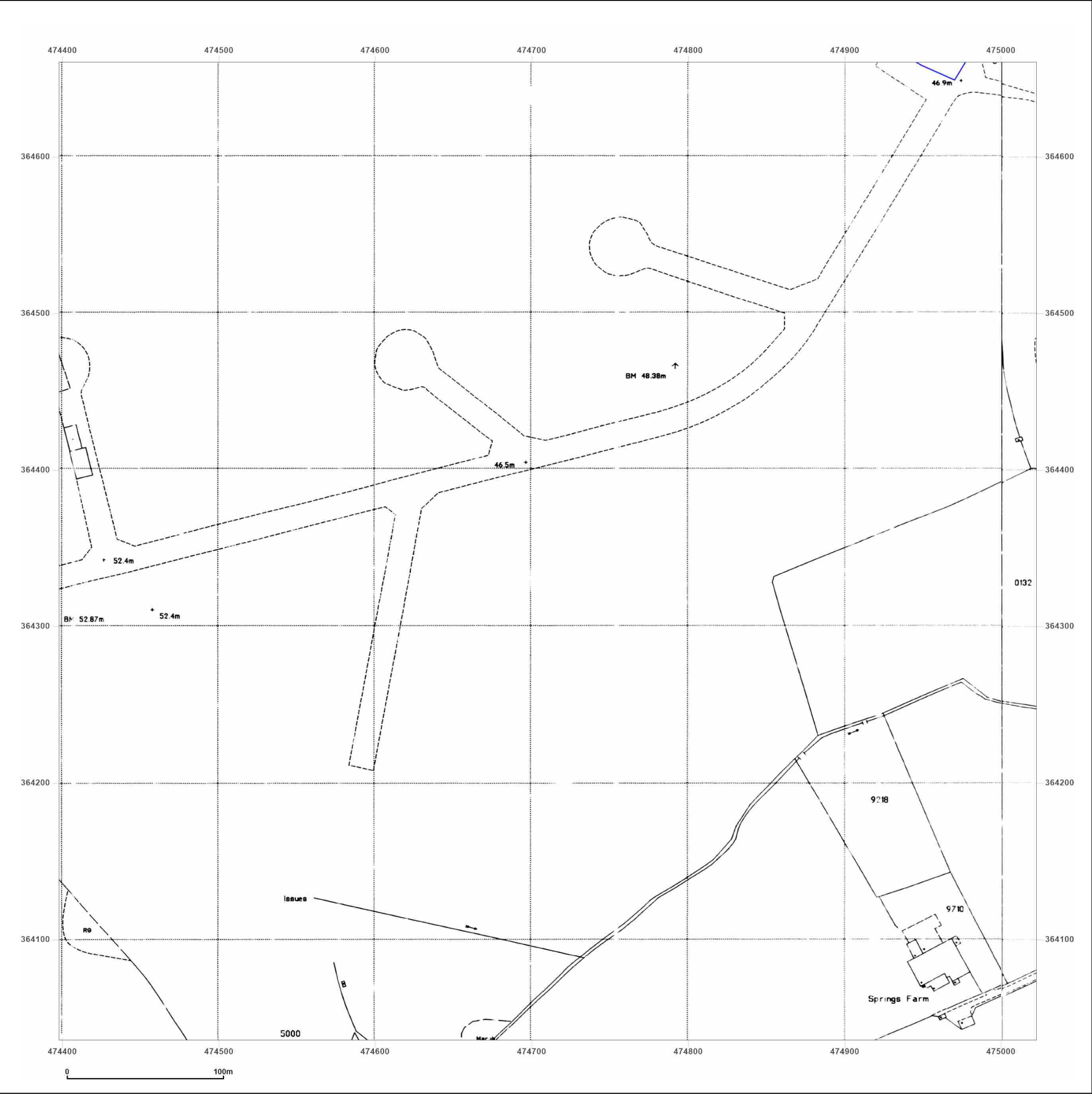


Produced by
Groundsure Insights
T: 08444 159000
E: info@groundsure.com
W: [REDACTED]

© Crown copyright and database rights 2024 Ordnance Survey 100035207

Production date: 25 October 2024

Map legend available at:
[REDACTED]



Site Details:

GNRSP

Client Ref: GNRSP
Report Ref: GSIP-2024-16448-21123_3_LS_2_4
Grid Ref: 474710, 364348

Map Name: National Grid

Map date: 1994

Scale: 1:2,500

Printed at: 1:2,500



Surveyed N/A
Revised N/A
Edition N/A
Copyright 1994
Levelled N/A



Produced by
Groundsure Insights
T: 08444 159000
E: info@groundsure.com
W: [REDACTED]

© Crown copyright and database rights 2024 Ordnance Survey 100035207

Production date: 25 October 2024

Map legend available at: [REDACTED]

Site Details:

GNRSP

Client Ref: GNRSP
Report Ref: GSIP-2024-16448-21123_3_LS_2_5
Grid Ref: 474710, 364973

Map Name: County Series

Map date: 1885

Scale: 1:2,500

Printed at: 1:2,500




Surveyed 1885
Revised 1885
Edition N/A
Copyright N/A
Levelled N/A

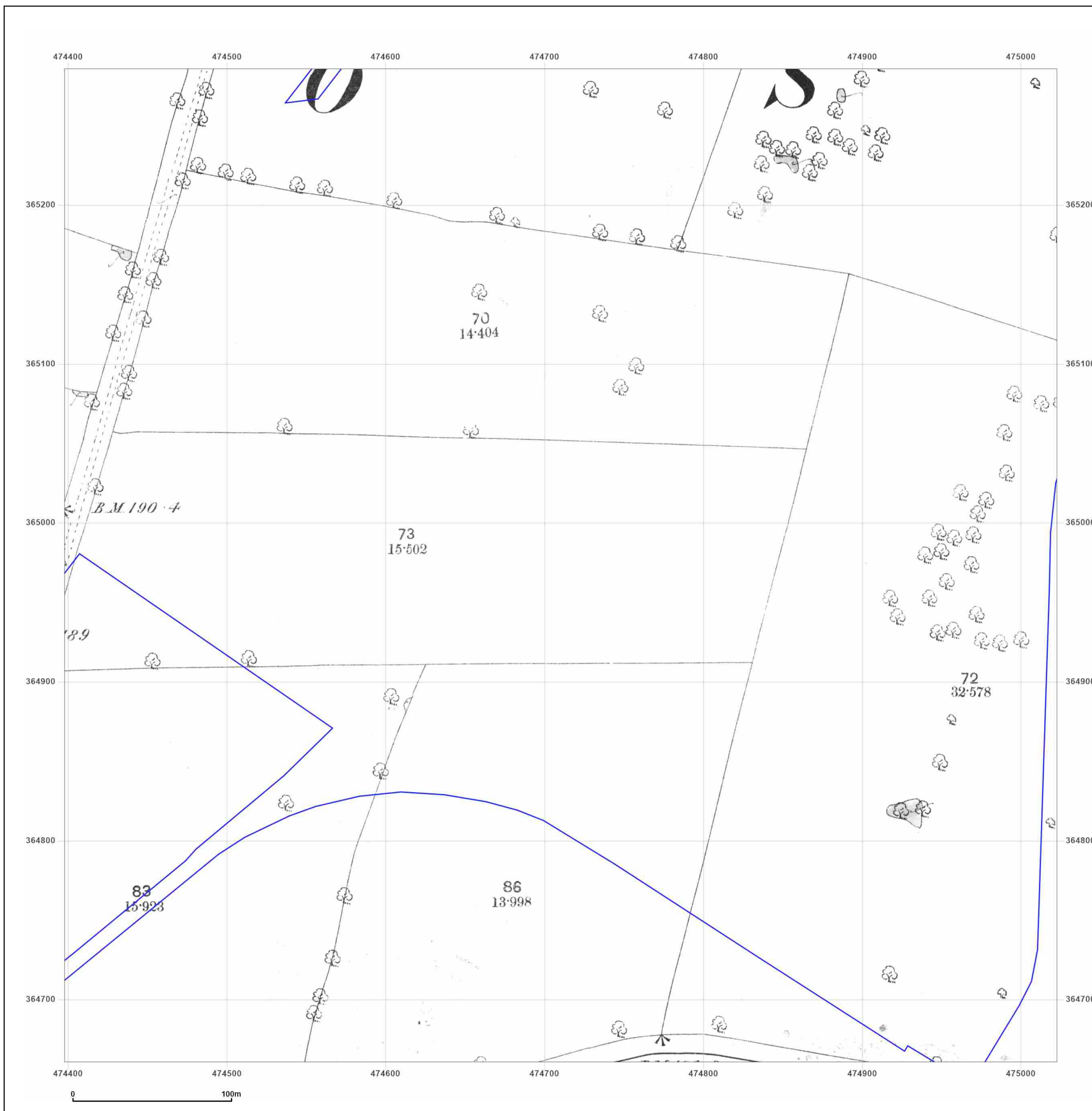


Produced by
Groundsure Insights
T: 08444 159000
E: info@groundsure.com
W: 

© Crown copyright and database rights 2024 Ordnance Survey 100035207

Production date: 25 October 2024

Map legend available at: 



Site Details:

GNRSP

Client Ref: GNRSP
Report Ref: GSIP-2024-16448-21123_3_LS_2_5
Grid Ref: 474710, 364973

Map Name: County Series

Map date: 1900

Scale: 1:2,500

Printed at: 1:2,500



Surveyed 1900
 Revised 1900
 Edition N/A
 Copyright N/A
 Levelled N/A

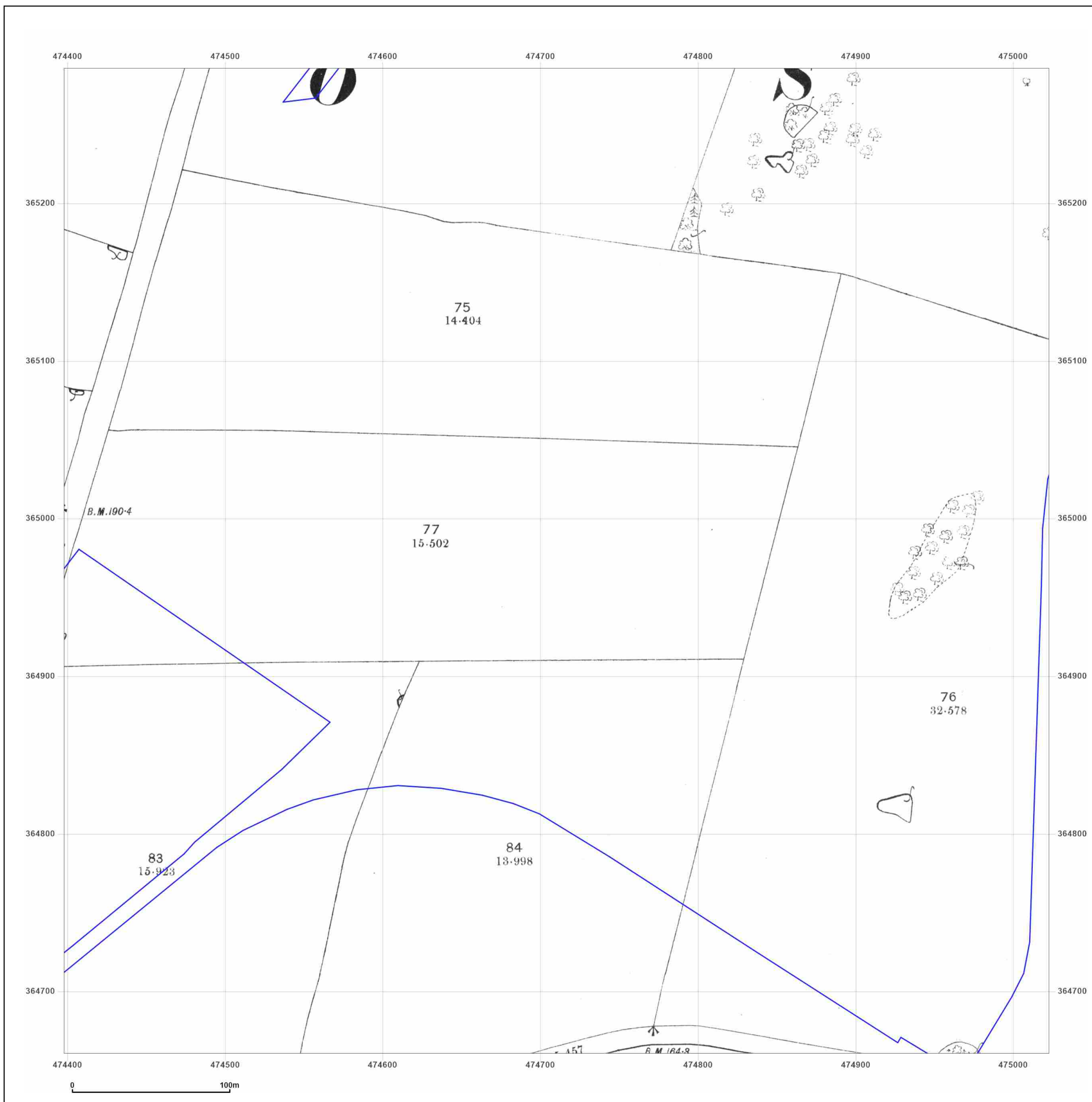


Produced by
 Groundsure Insights
 T: 08444 159000
 E: info@groundsure.com
 W: [REDACTED]

© Crown copyright and database rights 2024 Ordnance Survey 100035207

Production date: 25 October 2024

Map legend available at:
 [REDACTED]



Site Details:

GNRSP

Client Ref: GNRSP
Report Ref: GSIP-2024-16448-21123_3_LS_2_5
Grid Ref: 474710, 364973

Map Name: County Series

Map date: 1919

Scale: 1:2,500

Printed at: 1:2,500



Surveyed 1919
 Revised 1919
 Edition N/A
 Copyright N/A
 Levelled N/A

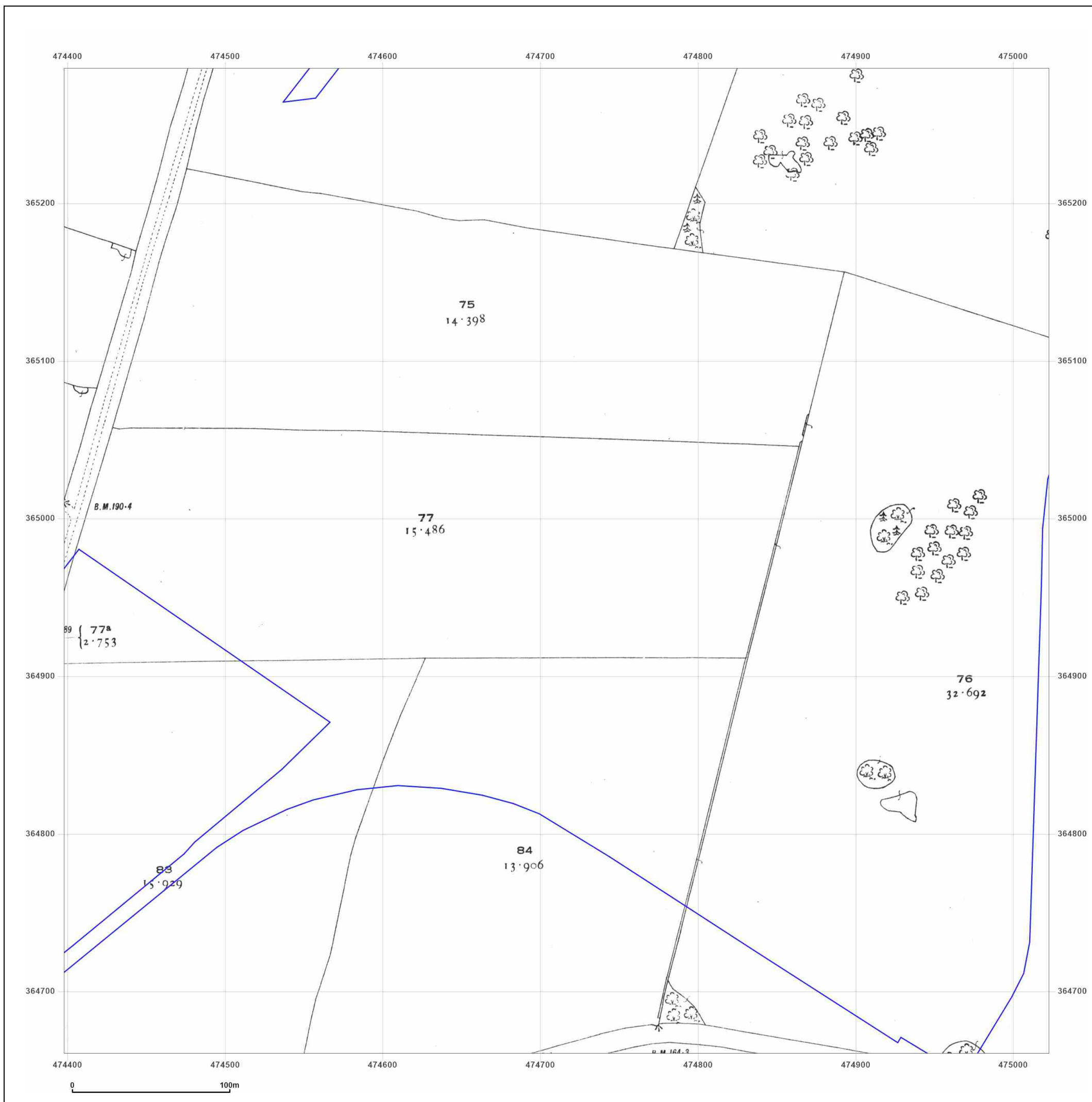


Produced by
 Groundsure Insights
 T: 08444 159000
 E: info@groundsure.com
 W: [REDACTED]

© Crown copyright and database rights 2024 Ordnance Survey 100035207

Production date: 25 October 2024

Map legend available at:
[REDACTED]



Site Details:

GNRSP

Client Ref: GNRSP
Report Ref: GSIP-2024-16448-21123_3_LS_2_5
Grid Ref: 474710, 364973

Map Name: National Grid

Map date: 1971

Scale: 1:2,500

Printed at: 1:2,500



Surveyed 1970
Revised 1970
Edition N/A
Copyright 1971
Levelled 1967

Surveyed 1970
Revised 1970
Edition N/A
Copyright 1971
Levelled 1967

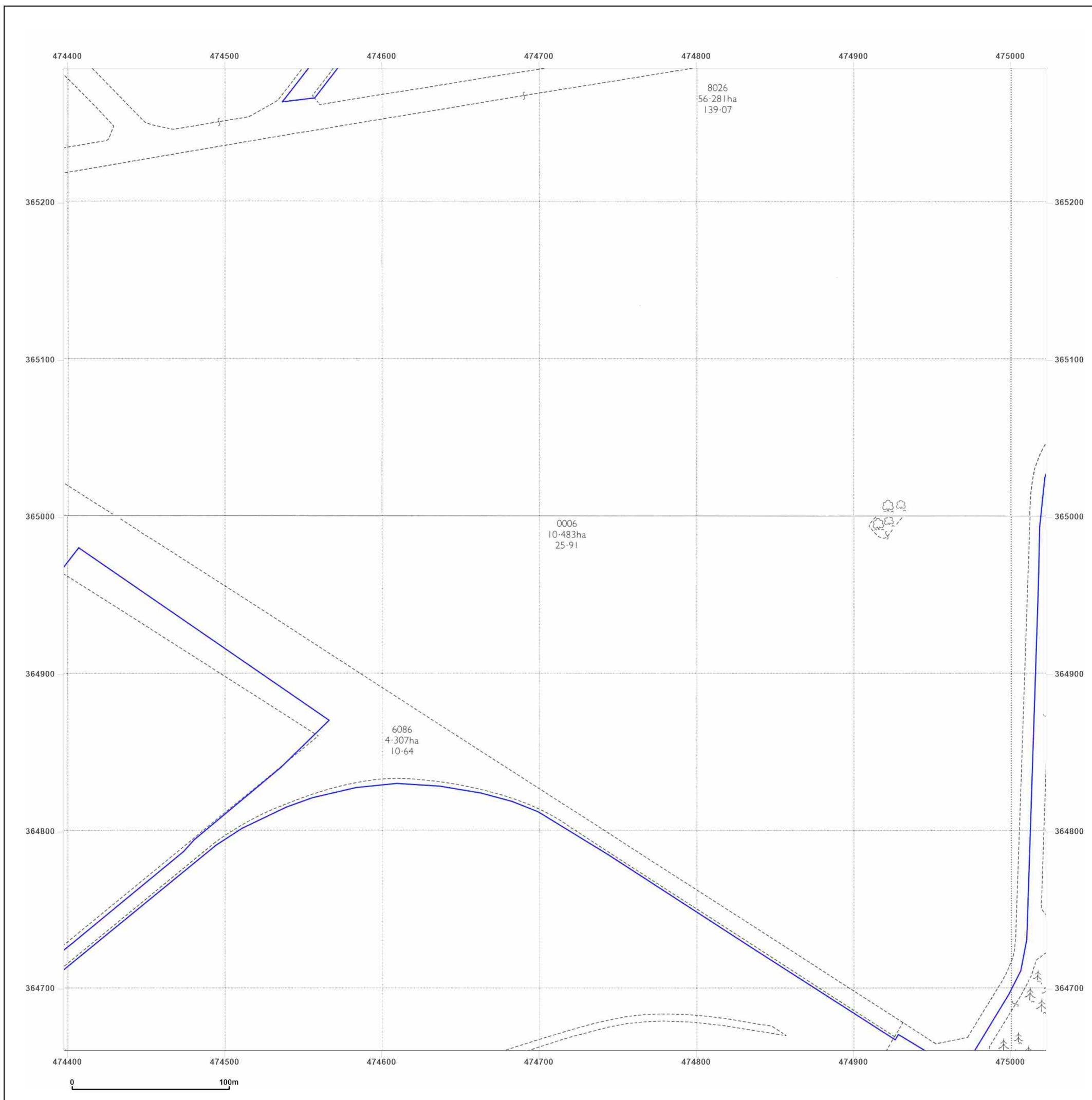


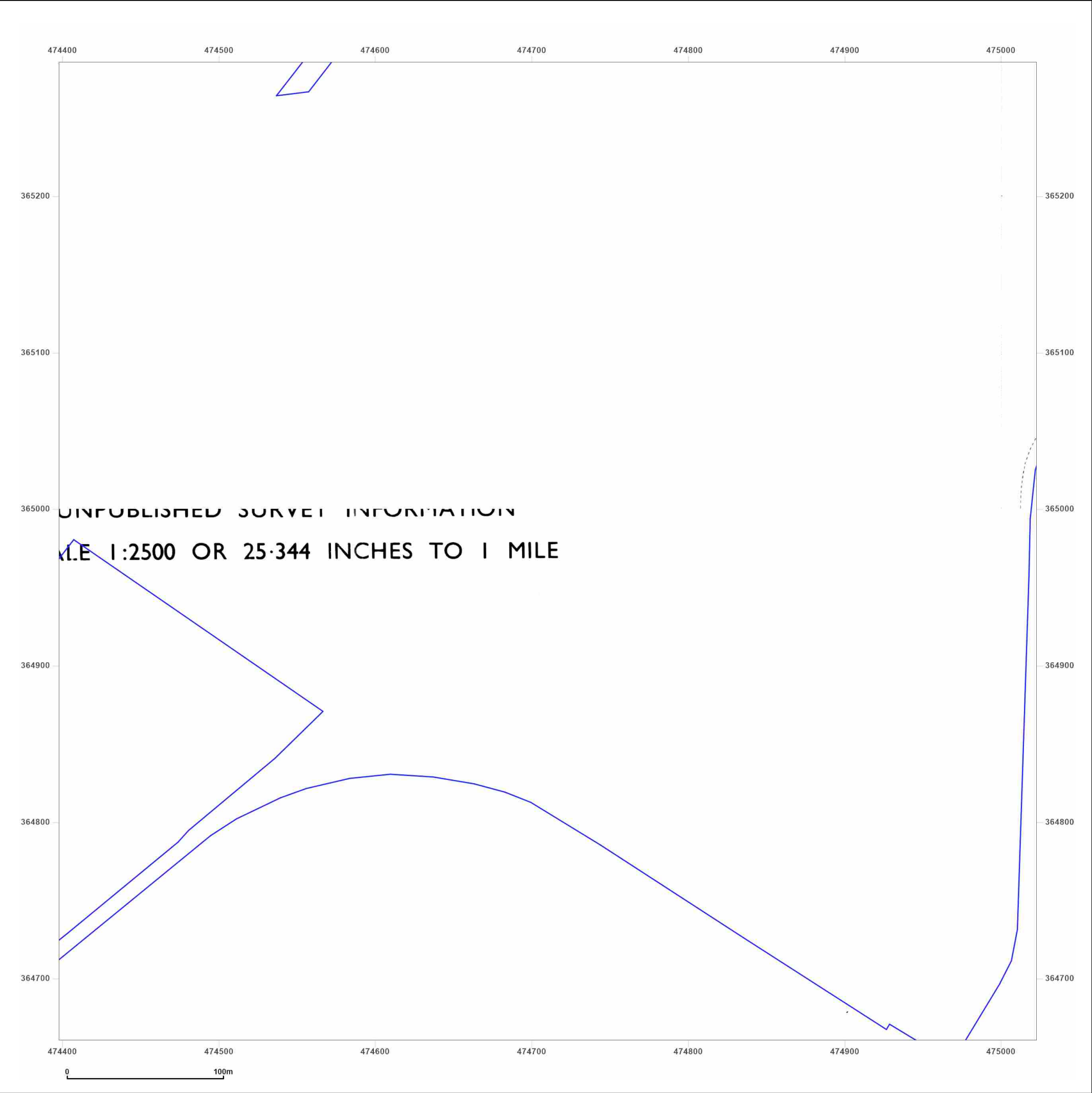
Produced by
Groundsure Insights
T: 08444 159000
E: info@groundsure.com
W: [REDACTED]

© Crown copyright and database rights 2024 Ordnance Survey 100035207

Production date: 25 October 2024

Map legend available at:
[REDACTED]






Site Details:

GNRSP


Client Ref: GNRSP
Report Ref: GSIP-2024-16448-21123_3_LS_2_5
Grid Ref: 474710, 364973

Map Name: National Grid
Map date: 1971-1975
Scale: 1:2,500
Printed at: 1:2,500



Surveyed N/A
Revised N/A
Edition N/A
Copyright N/A
Levelled N/A

Surveyed N/A
Revised N/A
Edition N/A
Copyright N/A
Levelled N/A

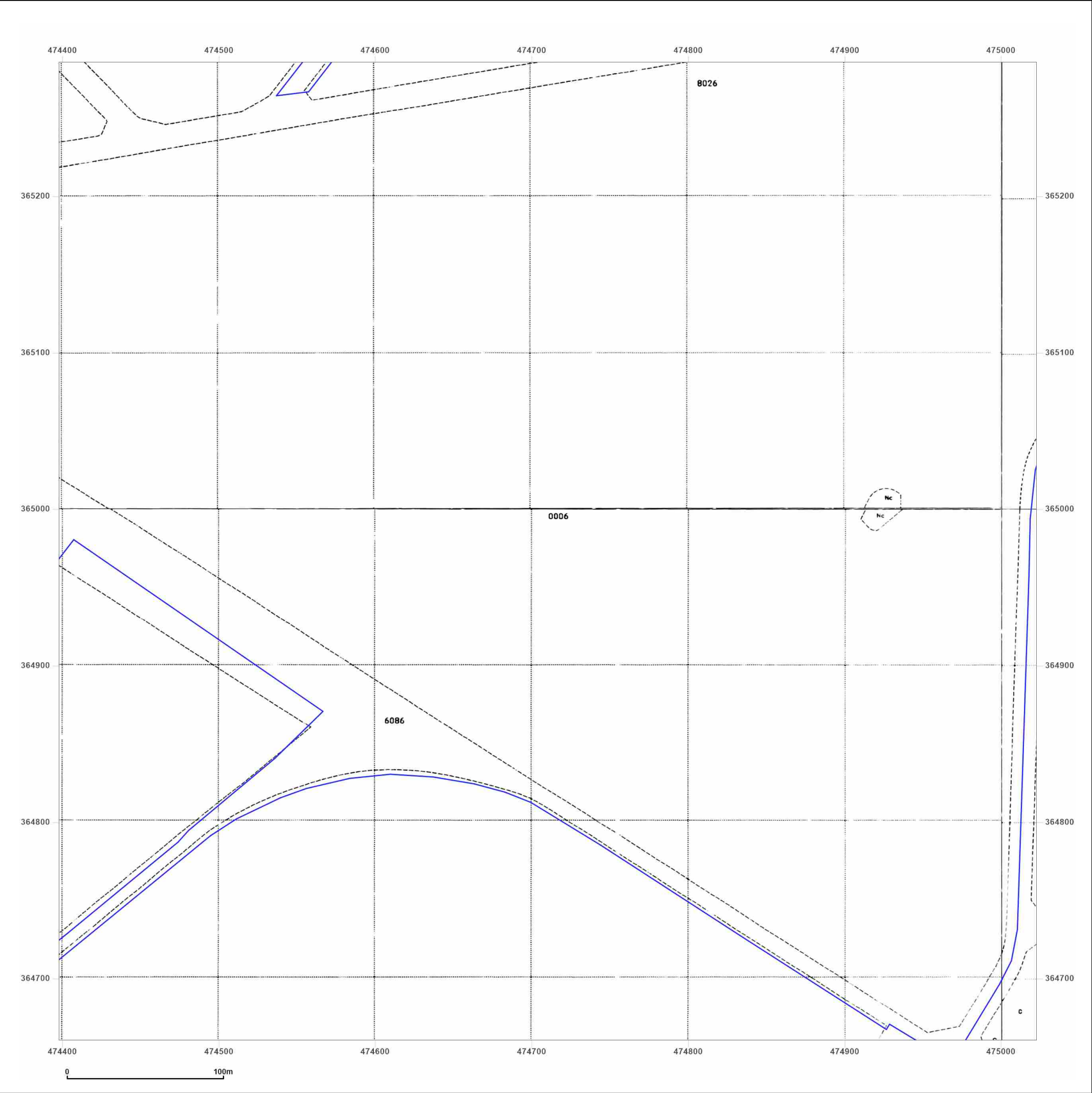


Produced by
Groundsure Insights
T: 08444 159000
E: info@groundsure.com
W:

© Crown copyright and database rights 2024 Ordnance Survey 100035207

Production date: 25 October 2024

Map legend available at:



Site Details:

GNRSP

Client Ref: GNRSP
Report Ref: GSIP-2024-16448-21123_3_LS_2_5
Grid Ref: 474710, 364973

Map Name: National Grid

Map date: 1994

Scale: 1:2,500

Printed at: 1:2,500



Surveyed N/A
Revised N/A
Edition N/A
Copyright 1994
Levelled N/A

Surveyed N/A
Revised N/A
Edition N/A
Copyright 1994
Levelled N/A

Surveyed N/A
Revised N/A
Edition N/A
Copyright 1994
Levelled N/A

Surveyed N/A
Revised N/A
Edition N/A
Copyright 1994
Levelled N/A

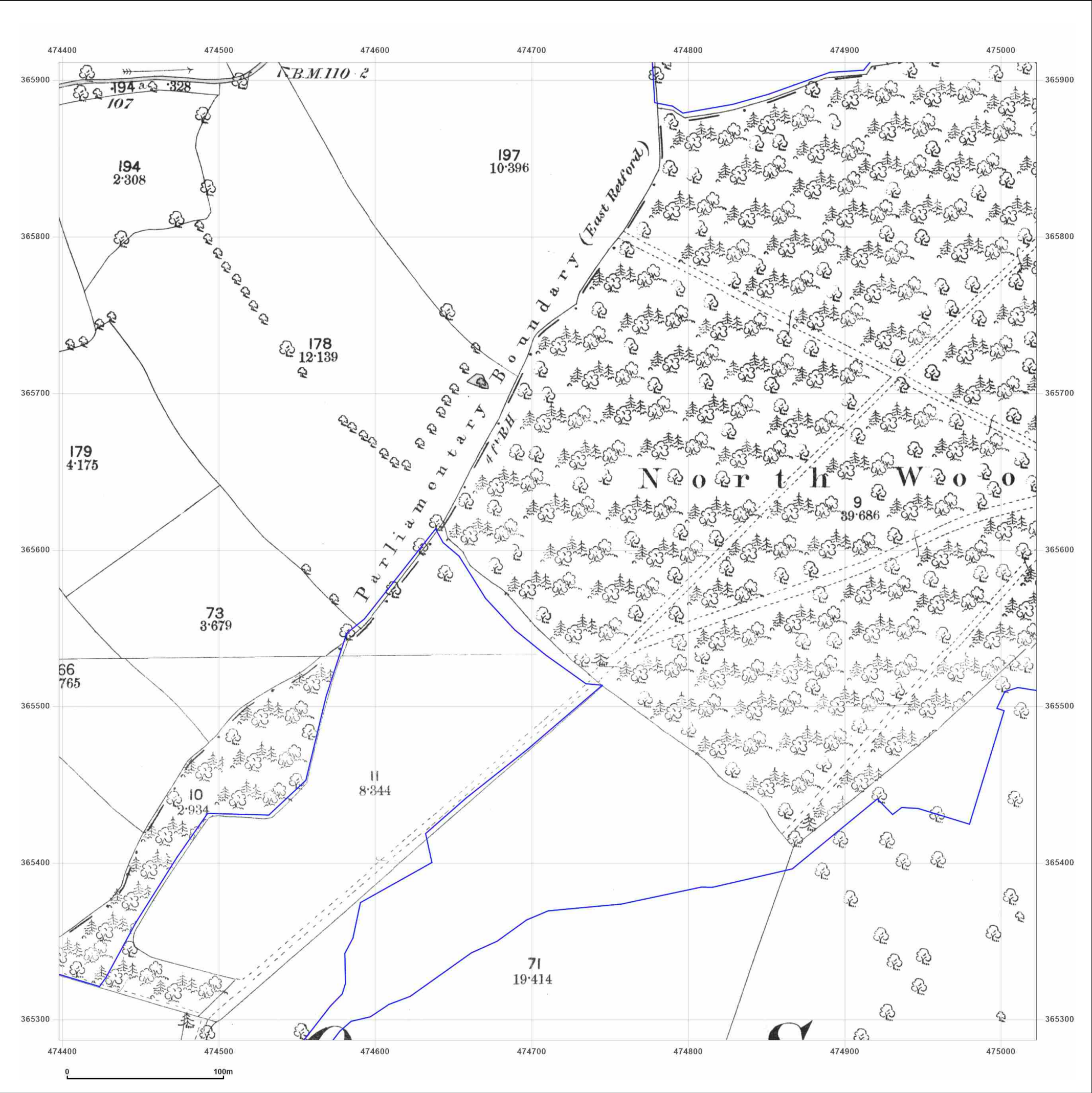


Produced by
Groundsure Insights
T: 08444 159000
E: info@groundsure.com
W: [REDACTED]

© Crown copyright and database rights 2024 Ordnance Survey 100035207

Production date: 25 October 2024

Map legend available at:
[REDACTED]



Site Details:

GNRSP

Client Ref: GNRSP
Report Ref: GSIP-2024-16448-21123_3_LS_2_6
Grid Ref: 474710, 365599

Map Name: County Series


Map date: 1885

Scale: 1:2,500

Printed at: 1:2,500




Surveyed 1885
Revised 1885
Edition N/A
Copyright N/A
Levelled N/A



Surveyed 1885
Revised 1885
Edition N/A
Copyright N/A
Levelled N/A

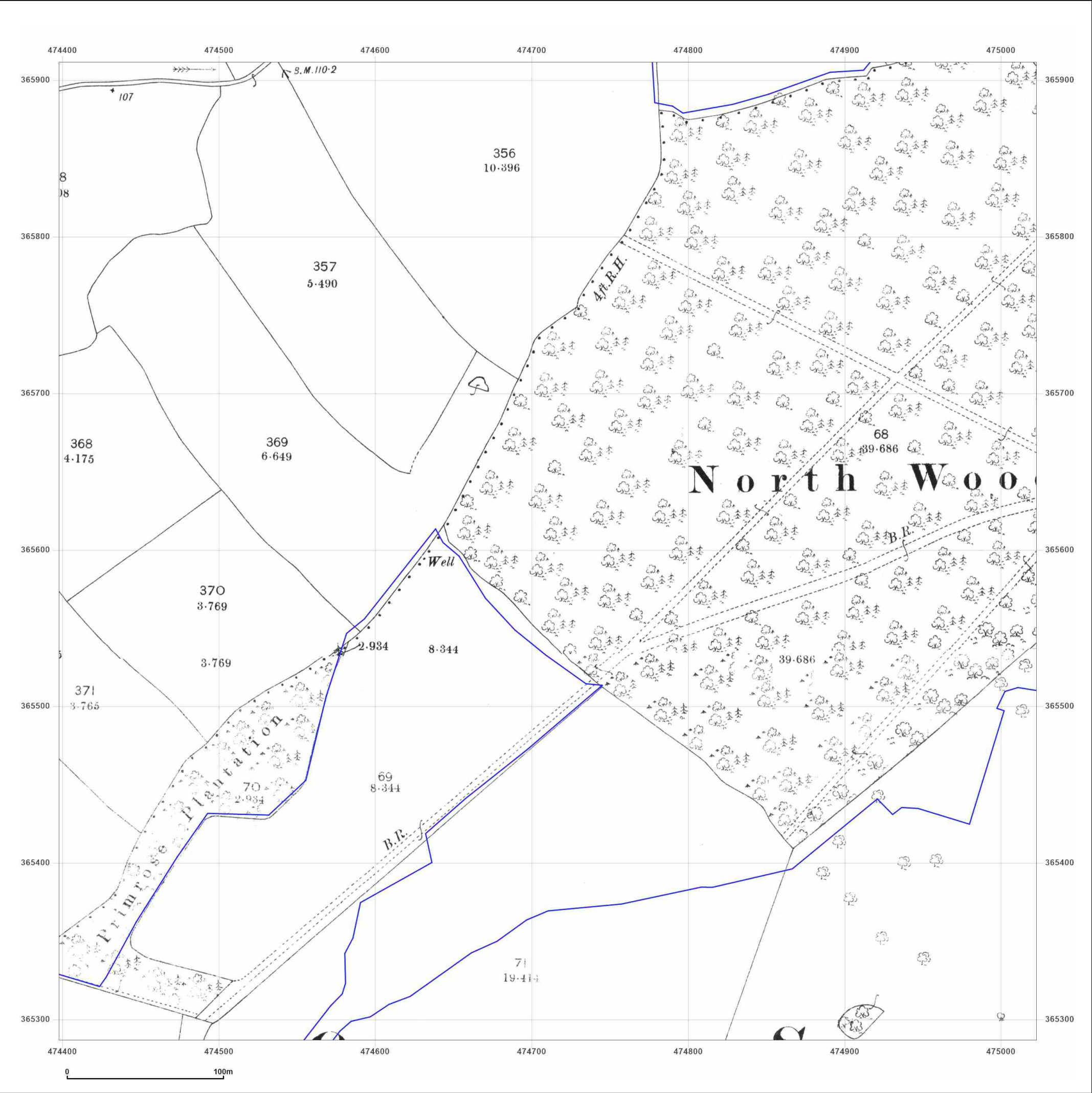


Produced by
Groundsure Insights
T: 08444 159000
E: info@groundsure.com
W: 

© Crown copyright and database rights 2024 Ordnance Survey 100035207

Production date: 25 October 2024

Map legend available at: 



Site Details:

GNRSP

Client Ref: GNRSP
Report Ref: GSIP-2024-16448-21123_3_LS_2_6
Grid Ref: 474710, 365599

Map Name: County Series


Map date: 1900

Scale: 1:2,500

Printed at: 1:2,500



Surveyed 1900
Revised 1900
Edition N/A
Copyright N/A
Levelled N/A




Surveyed 1900
Revised 1900
Edition N/A
Copyright N/A
Levelled N/A



Produced by
Groundsure Insights
T: 08444 159000
E: info@groundsure.com
W: 

© Crown copyright and database rights 2024 Ordnance Survey 100035207

Production date: 25 October 2024

Map legend available at:


Site Details:

GNRSP

Client Ref: GNRSP
Report Ref: GSIP-2024-16448-21123_3_LS_2_6
Grid Ref: 474710, 365599

Map Name: County Series


Map date: 1919-1920

Scale: 1:2,500

Printed at: 1:2,500



Surveyed 1920
 Revised 1920
 Edition N/A
 Copyright N/A
 Levelled N/A



Surveyed 1919
 Revised 1919
 Edition N/A
 Copyright N/A
 Levelled N/A

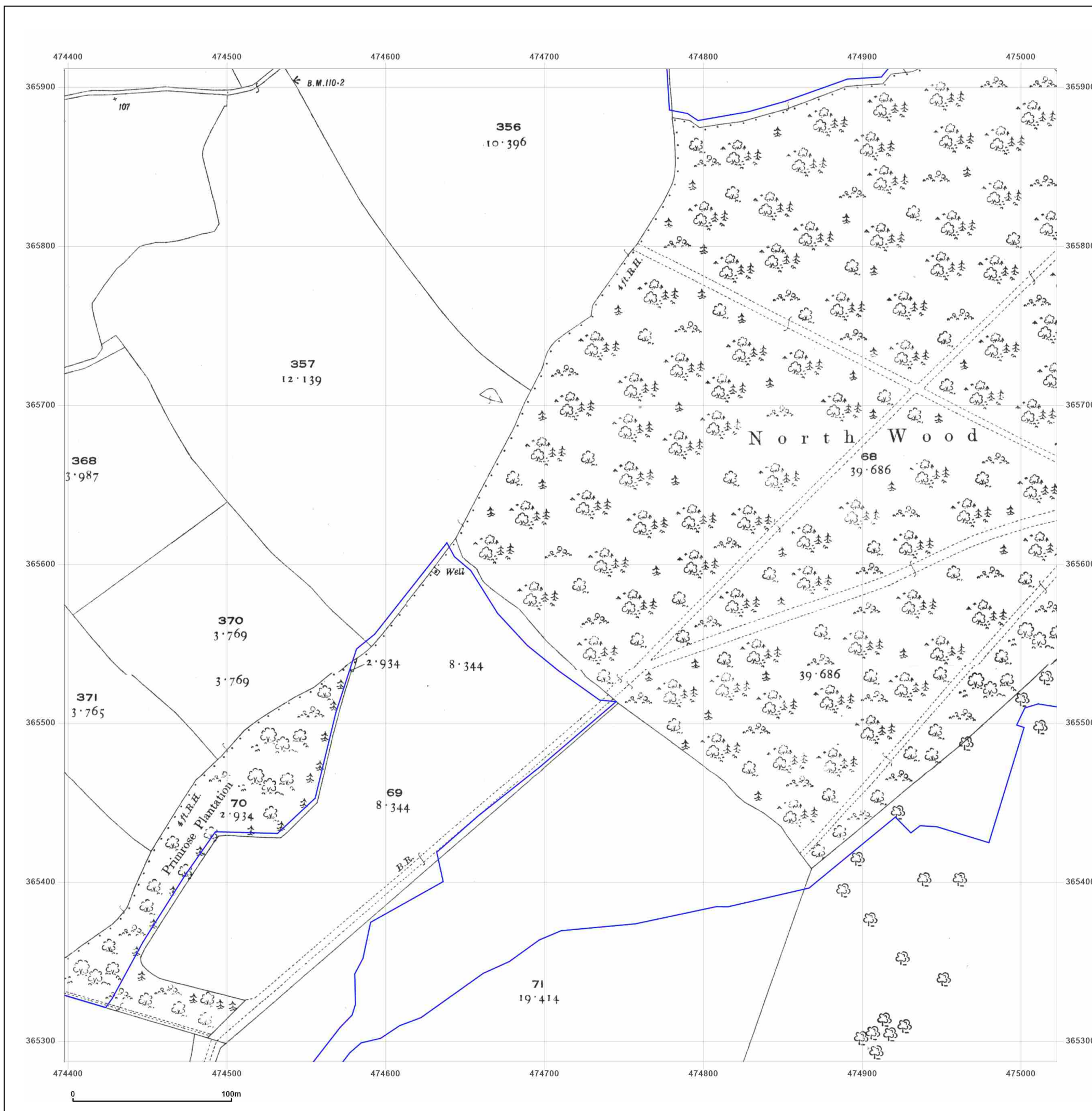


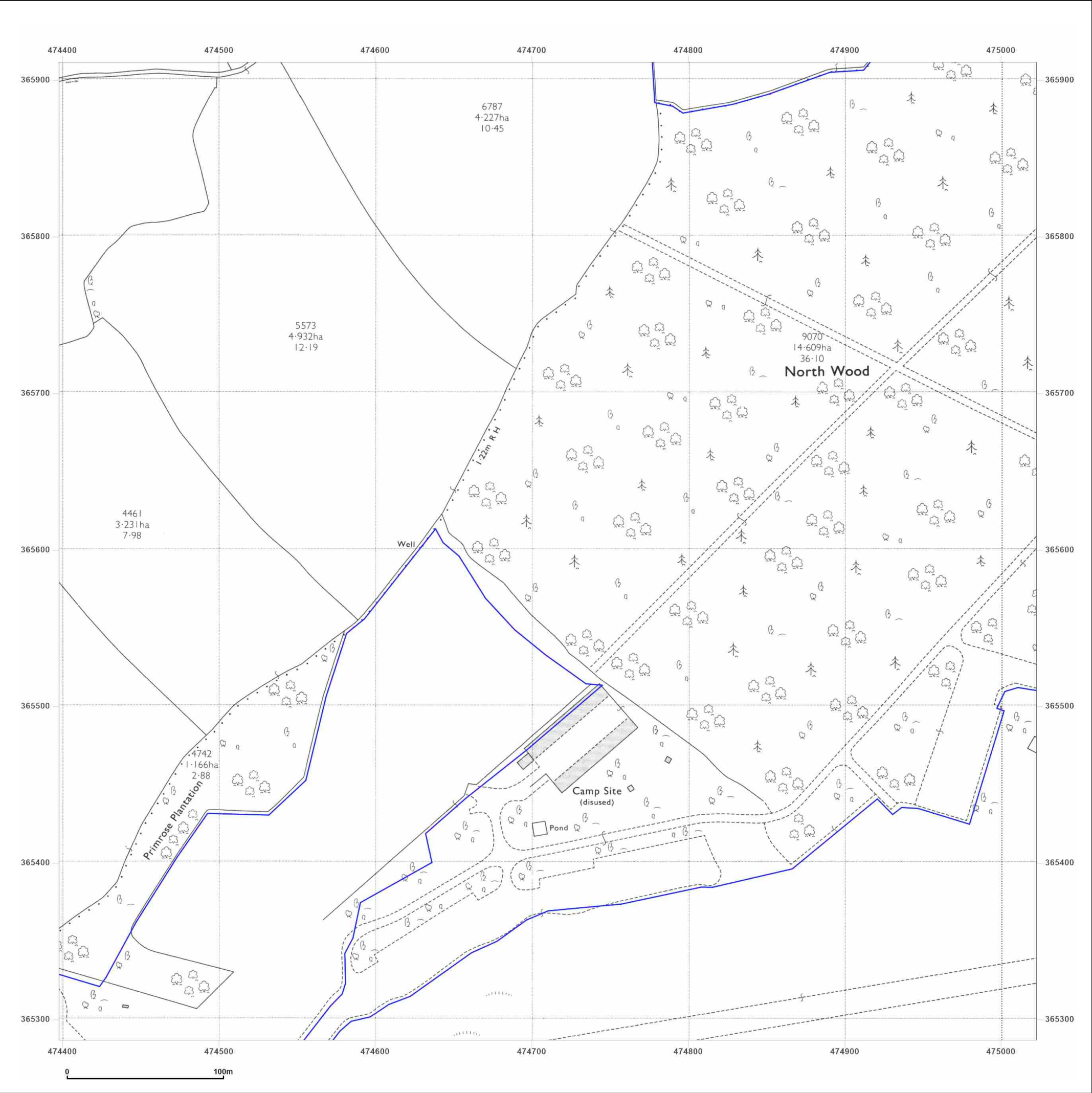
Produced by
 Groundsure Insights
 T: 08444 159000
 E: info@groundsure.com
 W: [REDACTED]

© Crown copyright and database rights 2024 Ordnance Survey 100035207

Production date: 25 October 2024

Map legend available at:
[REDACTED]





Site Details:

GNRSP

Client Ref: GNRSP
Report Ref: GSIP-2024-16448-21123_3_LS_2_6
Grid Ref: 474710, 365599

Map Name: National Grid

Map date: 1971

Scale: 1:2,500

Printed at: 1:2,500




Surveyed 1970
Revised 1970
Edition N/A
Copyright 1971
Levelled 1967

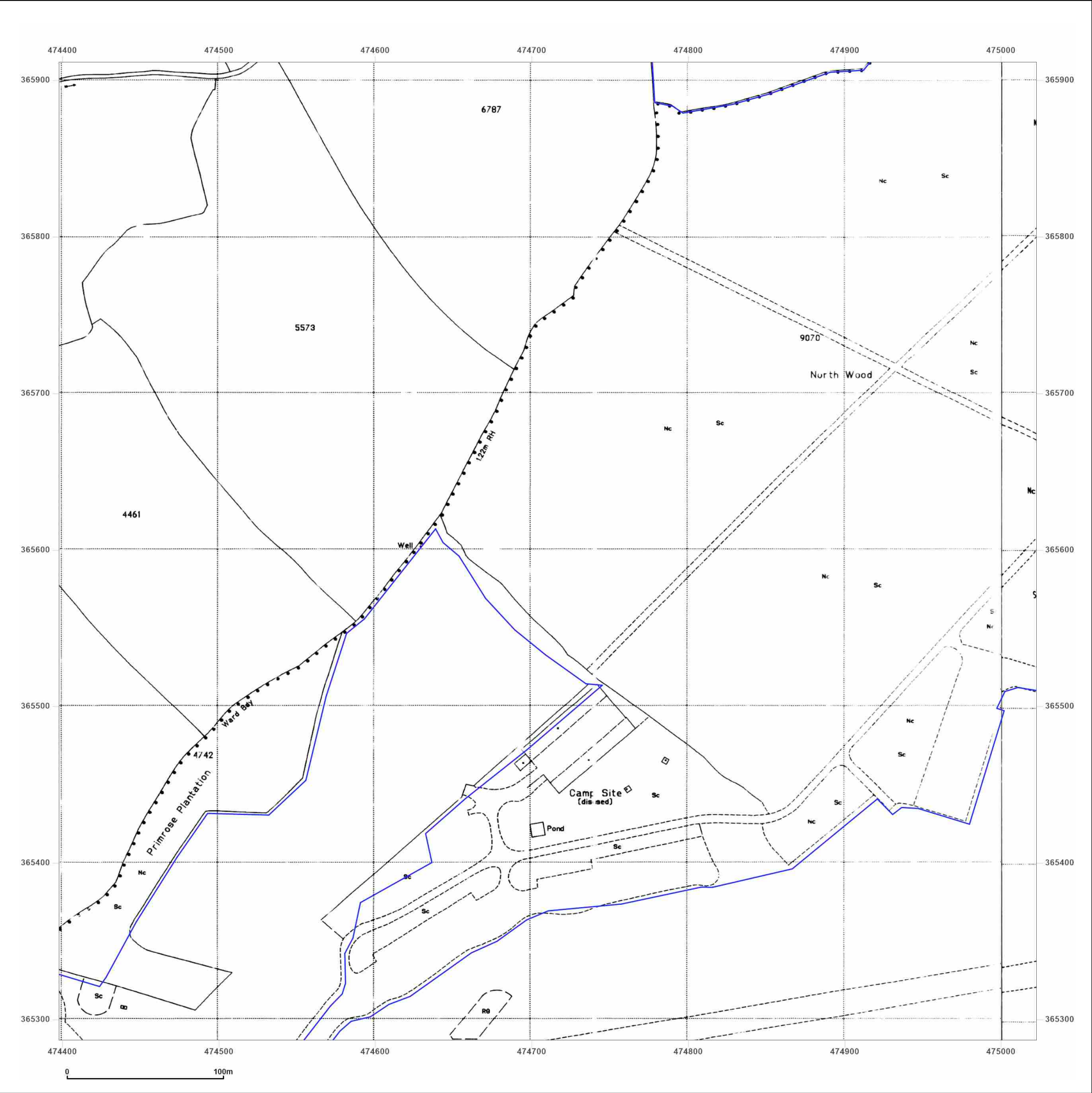


Produced by
Groundsure Insights
T: 08444 159000
E: info@groundsure.com
W: 

© Crown copyright and database rights 2024 Ordnance Survey 100035207

Production date: 25 October 2024

Map legend available at:




Site Details:

GNRSP

Client Ref: GNRSP
Report Ref: GSIP-2024-16448-21123_3_LS_2_6
Grid Ref: 474710, 365599

Map Name: National Grid

Map date: 1994

Scale: 1:2,500


Printed at: 1:2,500



Surveyed N/A
Revised N/A
Edition N/A
Copyright 1994
Levelled N/A

Surveyed N/A
Revised N/A
Edition N/A
Copyright 1994
Levelled N/A



Produced by
Groundsure Insights
T: 08444 159000
E: info@groundsure.com
W: 

© Crown copyright and database rights 2024 Ordnance Survey 100035207

Production date: 25 October 2024

Map legend available at:



Site Details:

GNRSP

Client Ref: GNRSP
Report Ref: GSIP-2024-16448-21123_3_LS_2_7
Grid Ref: 474710, 366224

Map Name: County Series

Map date: 1885

Scale: 1:2,500

Printed at: 1:2,500



Surveyed 1885
Revised 1885
Edition N/A
Copyright N/A
Levelled N/A

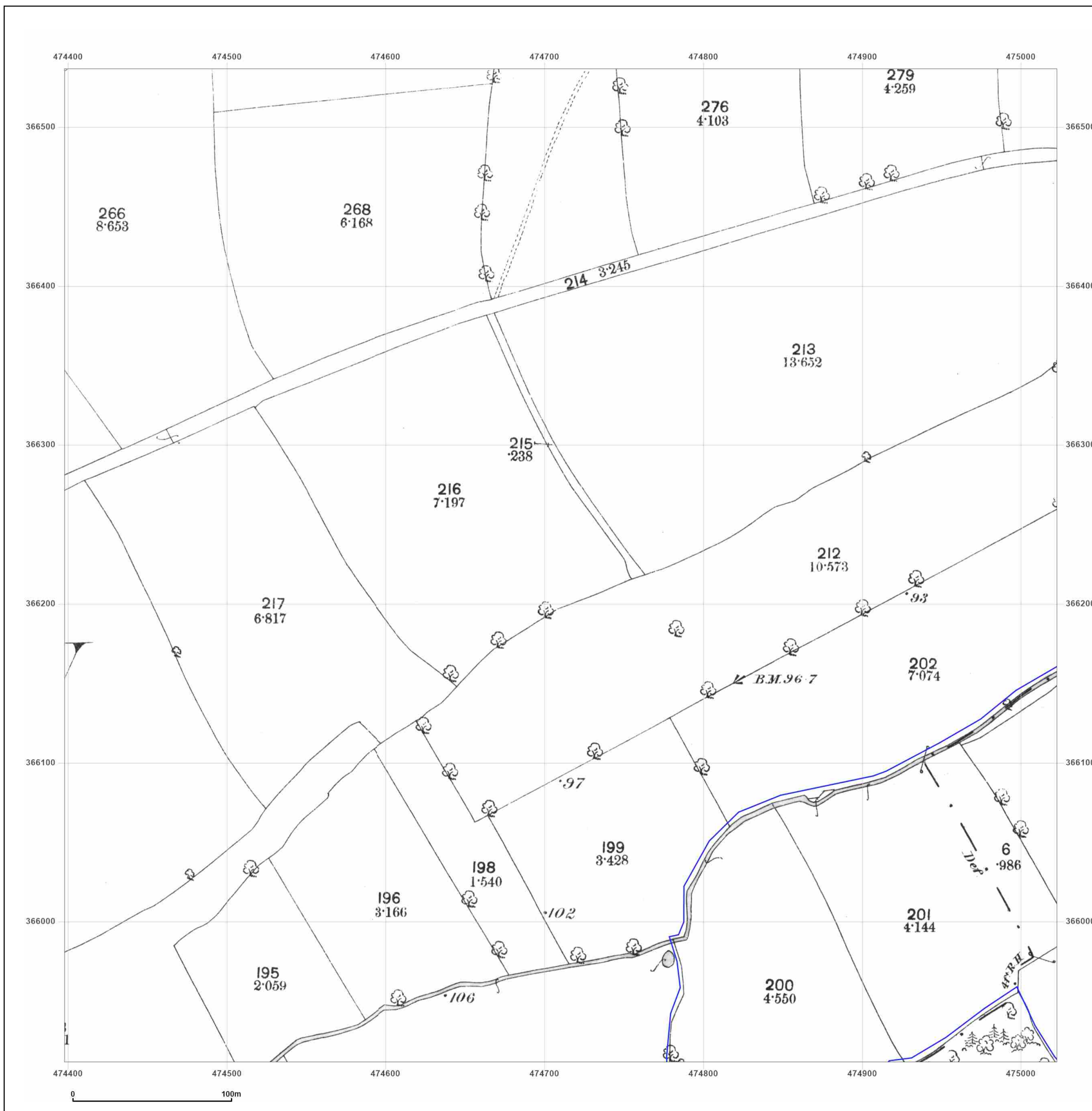


Produced by
Groundsure Insights
T: 08444 159000
E: info@groundsure.com
W: www.groundsure.com

© Crown copyright and database rights 2024 Ordnance Survey 100035207

Production date: 25 October 2024

Map legend available at:



Site Details:

GNRSP

Client Ref: GNRSP
Report Ref: GSIP-2024-16448-21123_3_LS_2_7
Grid Ref: 474710, 366224

Map Name: County Series

Map date: 1900

Scale: 1:2,500

Printed at: 1:2,500



Surveyed 1900
Revised 1900
Edition N/A
Copyright N/A
Levelled N/A

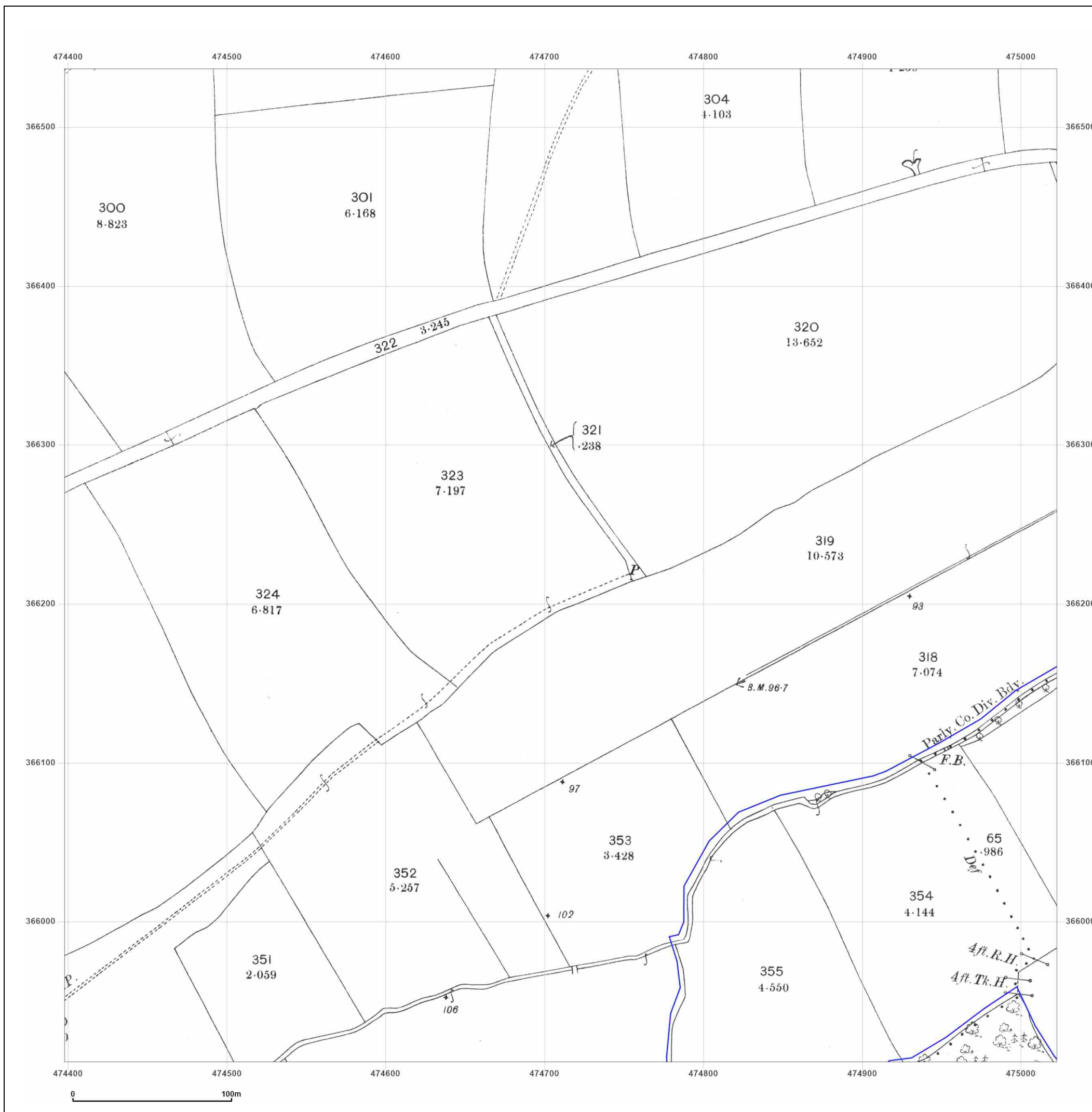


Produced by
Groundsure Insights
T: 08444 159000
E: info@groundsure.com
W: XXXXXXXXXX

© Crown copyright and database rights 2024 Ordnance Survey 100035207

Production date: 25 October 2024

Map legend available at: XXXXXXXXXX



Site Details:

GNRSP

Client Ref: GNRSP
Report Ref: GSIP-2024-16448-21123_3_LS_2_7
Grid Ref: 474710, 366224

Map Name: County Series

Map date: 1920

Scale: 1:2,500

Printed at: 1:2,500




Surveyed 1920
Revised 1920
Edition N/A
Copyright N/A
Levelled N/A

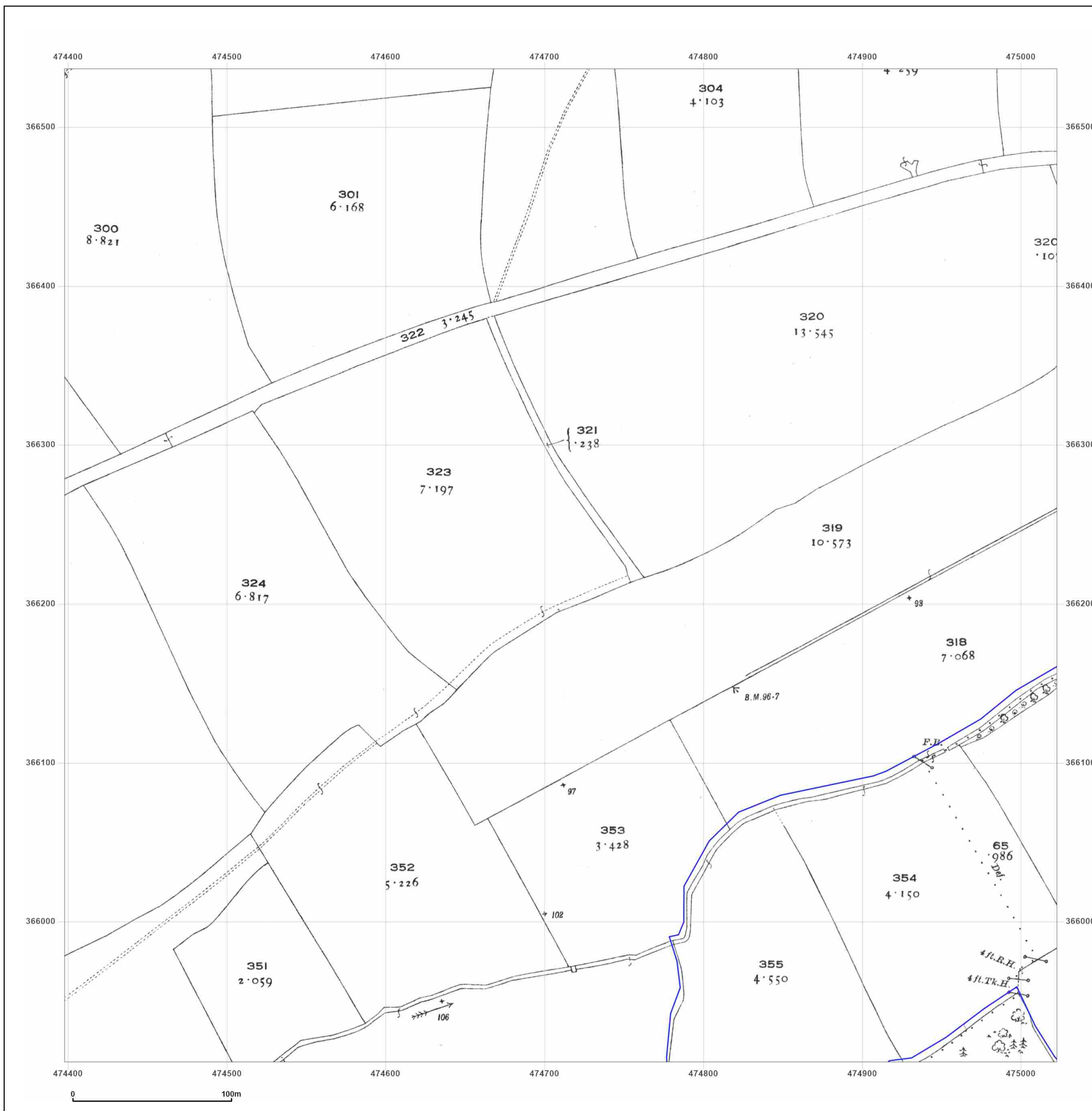


Produced by
Groundsure Insights
T: 08444 159000
E: info@groundsure.com
W: 

© Crown copyright and database rights 2024 Ordnance Survey 100035207

Production date: 25 October 2024

Map legend available at: 



Site Details:

GNRSP

Client Ref: GNRSP
Report Ref: GSIP-2024-16448-21123_3_LS_2_7
Grid Ref: 474710, 366224

Map Name: National Grid

Map date: 1971-1972

Scale: 1:2,500

Printed at: 1:2,500



Surveyed 1971
Revised 1971
Edition N/A
Copyright 1971
Levelled 1967

Surveyed 1970
Revised 1970
Edition N/A
Copyright 1971
Levelled 1967

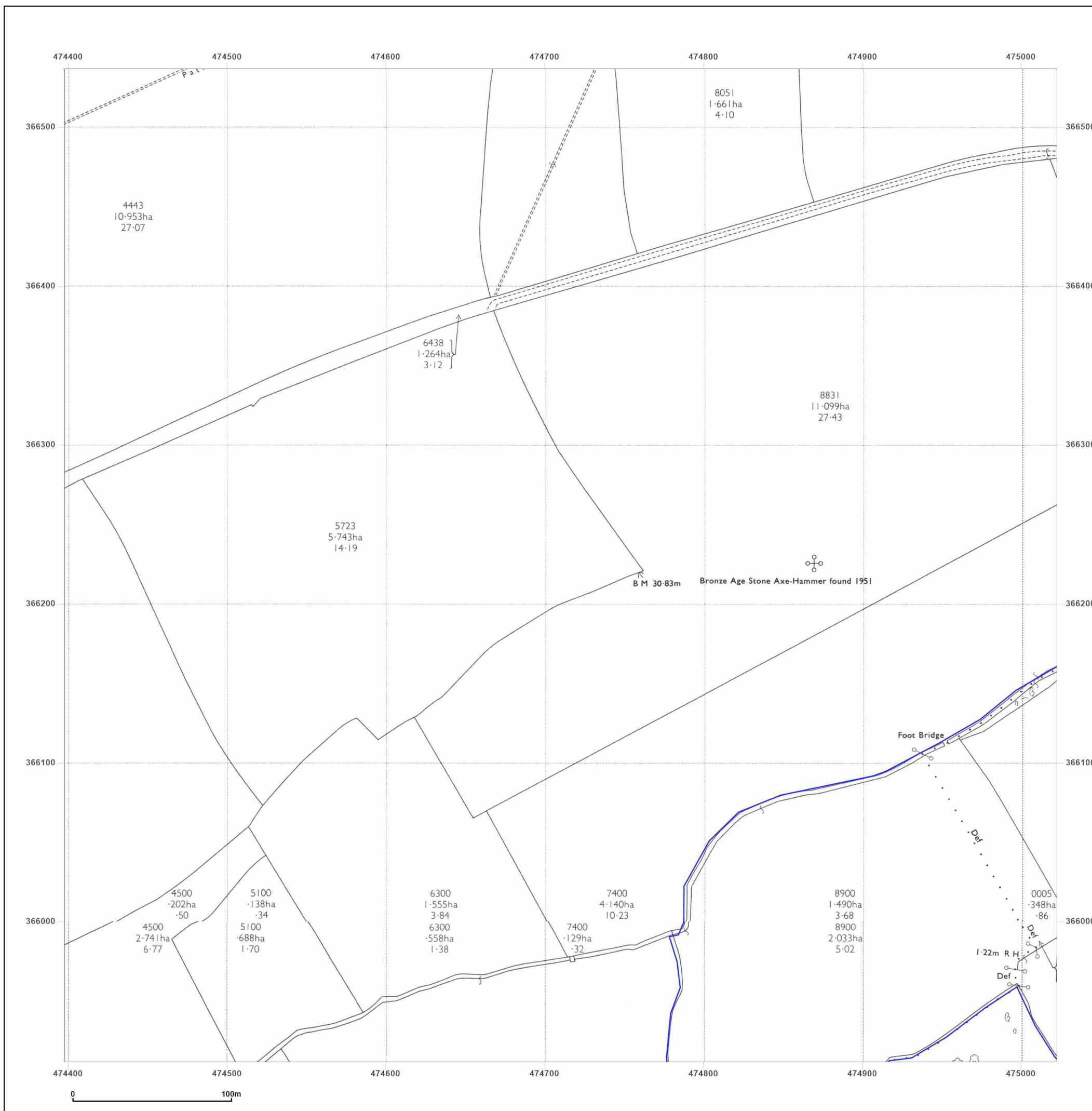


Produced by
Groundsure Insights
T: 08444 159000
E: info@groundsure.com
W: www.groundsure.com

© Crown copyright and database rights 2024 Ordnance Survey 100035207

Production date: 25 October 2024

Map legend available at:



Site Details:

GNRSP

Client Ref: GNRSP
Report Ref: GSIP-2024-16448-21123_3_LS_2_7
Grid Ref: 474710, 366224

Map Name: National Grid

Map date: 1994

Scale: 1:2,500

Printed at: 1:2,500



Surveyed N/A
Revised N/A
Edition N/A
Copyright 1994
Levelled N/A

Surveyed N/A
Revised N/A
Edition N/A
Copyright 1994
Levelled N/A

Surveyed N/A
Revised N/A
Edition N/A
Copyright 1994
Levelled N/A

Surveyed N/A
Revised N/A
Edition N/A
Copyright 1994
Levelled N/A

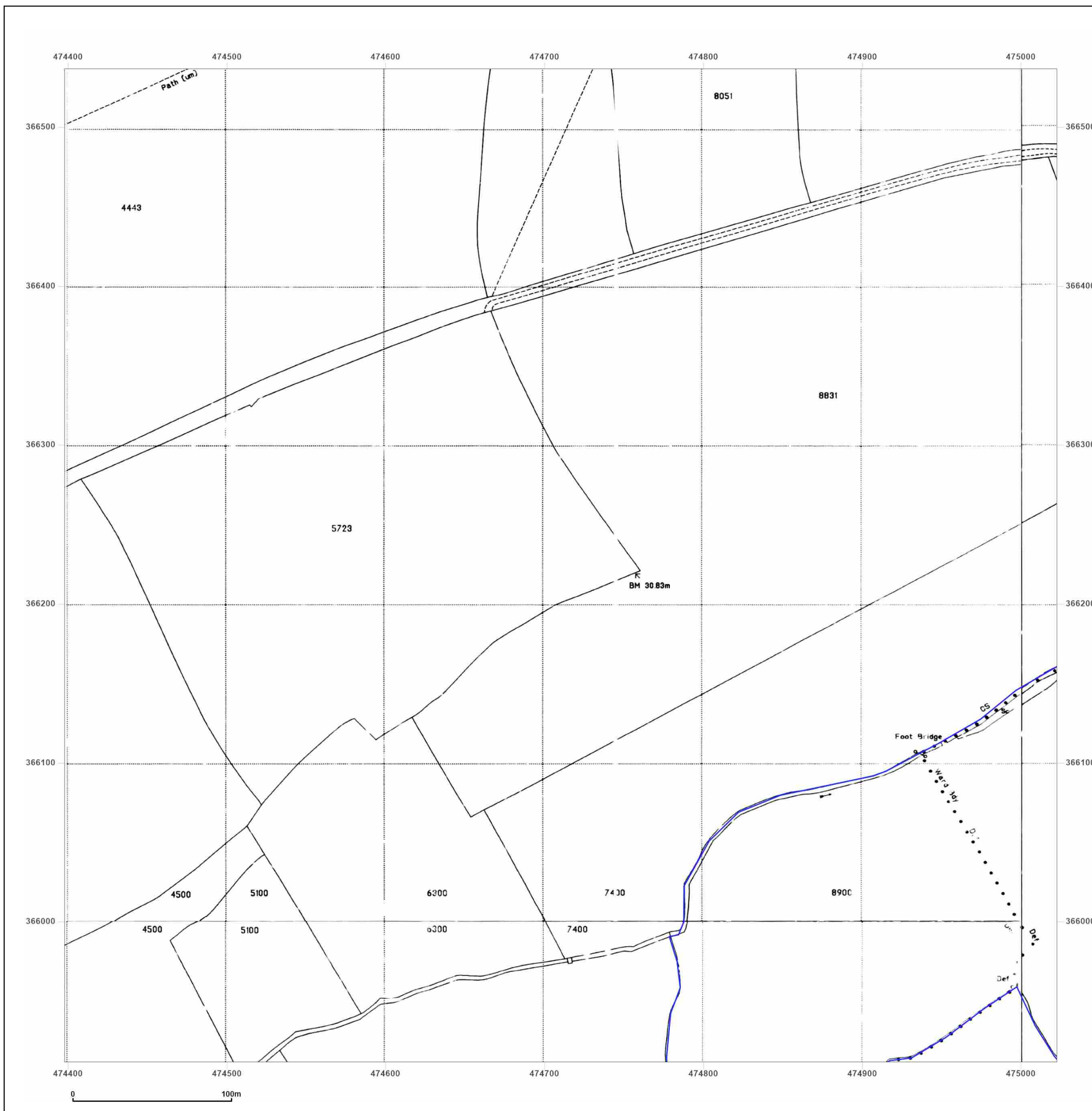


Produced by
Groundsure Insights
T: 08444 159000
E: info@groundsure.com
W: www.groundsure.com

© Crown copyright and database rights 2024 Ordnance Survey 100035207

Production date: 25 October 2024

Map legend available at:



Site Details:

GNRSP

Client Ref: GNRSP
Report Ref: GSIP-2024-16448-21123_3_LS_3_4
Grid Ref: 475336, 364348

Map Name: County Series

Map date: 1885


Scale: 1:2,500

Printed at: 1:2,500



Surveyed 1885
Revised 1885
Edition N/A
Copyright N/A
Levelled N/A

Surveyed 1885
Revised 1885
Edition N/A
Copyright N/A
Levelled N/A

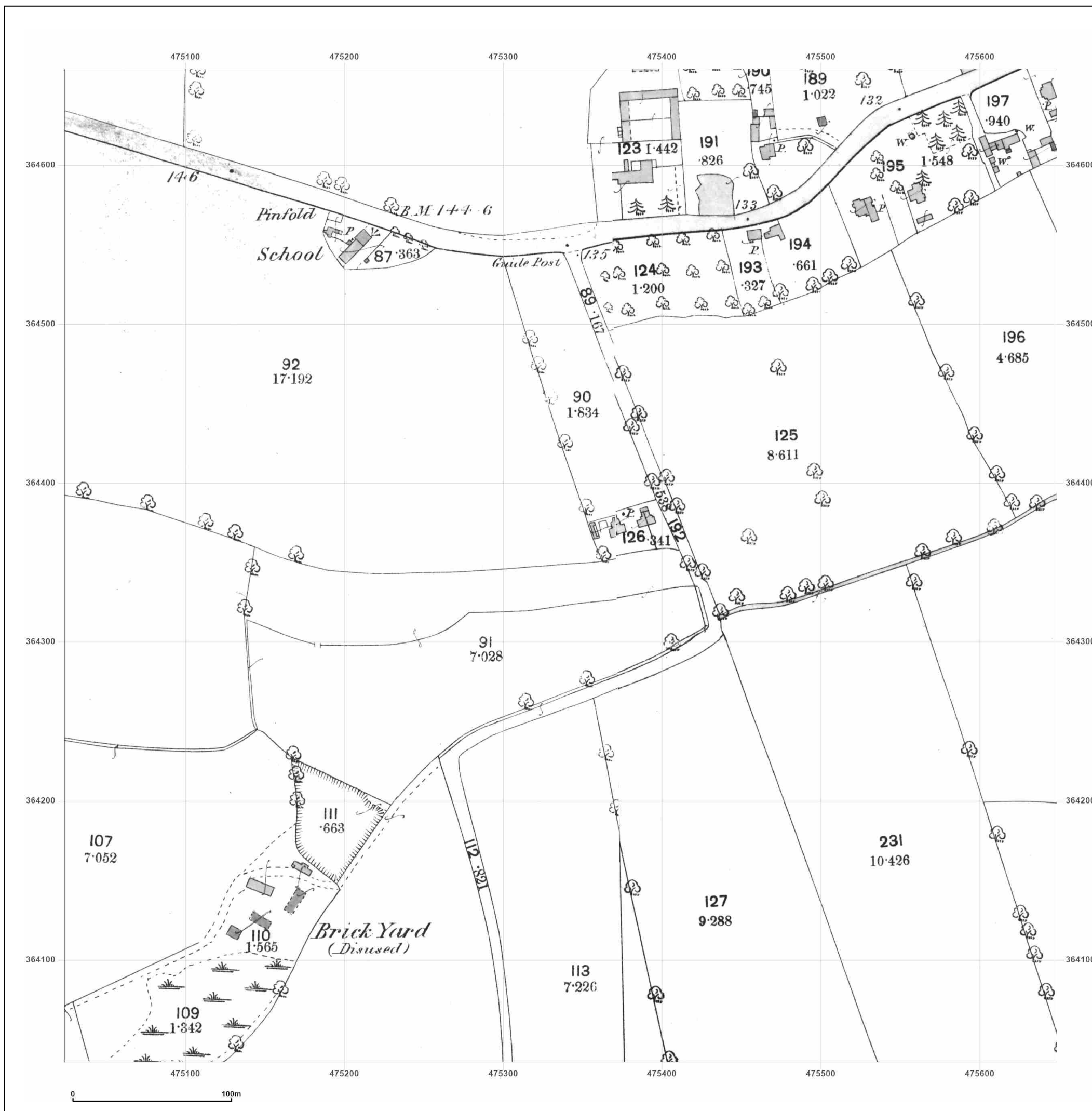


Produced by
Groundsure Insights
T: 08444 159000
E: info@groundsure.com
W: www.groundsure.com

© Crown copyright and database rights 2024 Ordnance Survey 100035207

Production date: 25 October 2024

Map legend available at:



Site Details:

GNRSP

Client Ref: GNRSP
Report Ref: GSIP-2024-16448-21123_3_LS_3_4
Grid Ref: 475336, 364348

Map Name: County Series

Map date: 1900


Scale: 1:2,500

Printed at: 1:2,500



Surveyed 1900
Revised 1900
Edition N/A
Copyright N/A
Levelled N/A


Surveyed 1900
Revised 1900
Edition N/A
Copyright N/A
Levelled N/A

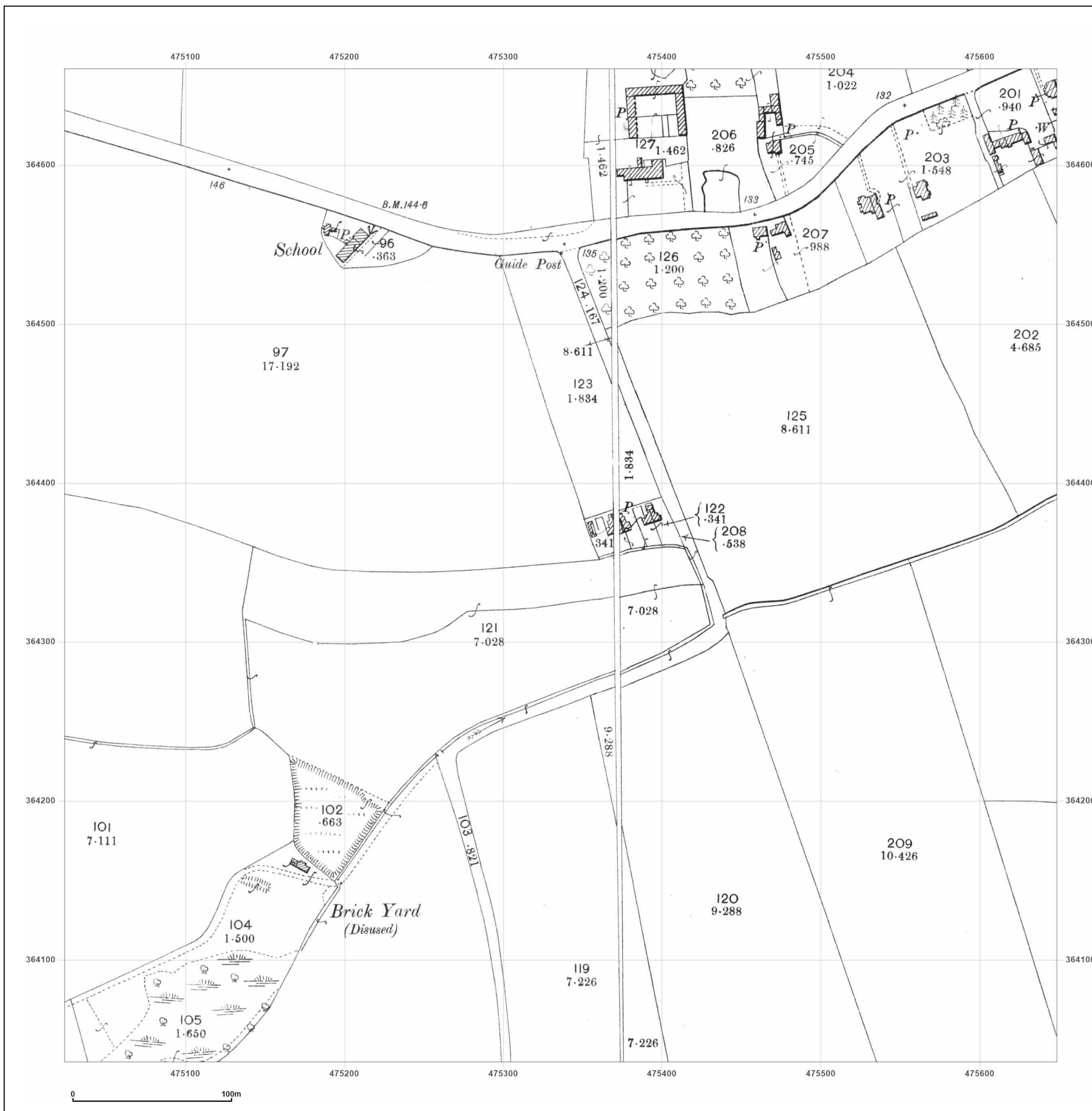


Produced by
Groundsure Insights
T: 08444 159000
E: info@groundsure.com
W: 

© Crown copyright and database rights 2024 Ordnance Survey 100035207

Production date: 25 October 2024

Map legend available at: 



Site Details:

GNRSP

Client Ref: GNRSP
Report Ref: GSIP-2024-16448-21123_3_LS_3_4
Grid Ref: 475336, 364348

Map Name: County Series

Map date: 1919-1920


Scale: 1:2,500

Printed at: 1:2,500



Surveyed 1919
Revised 1919
Edition N/A
Copyright N/A
Levelled N/A


Surveyed 1920
Revised 1920
Edition N/A
Copyright N/A
Levelled N/A

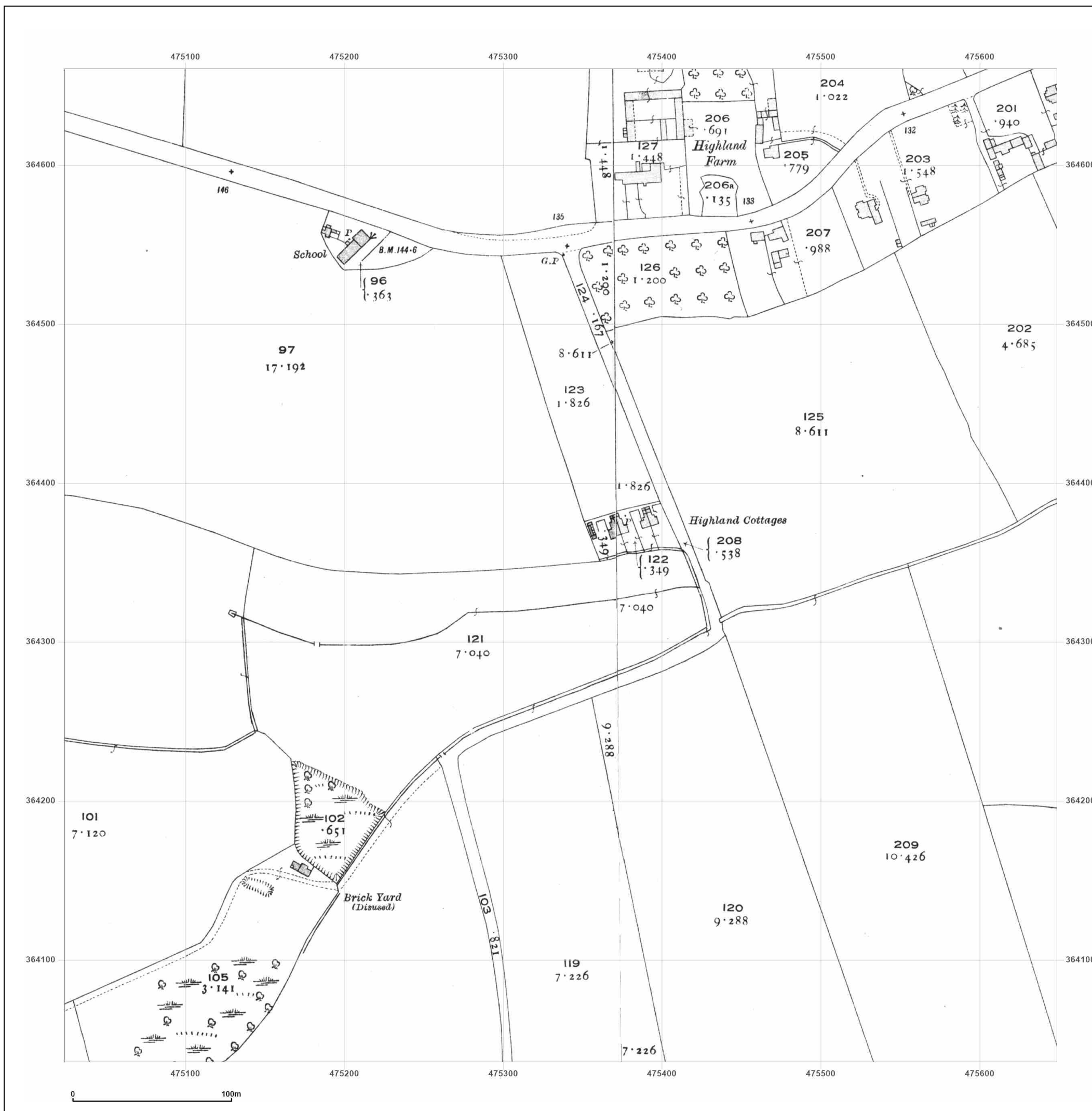


Produced by
Groundsure Insights
T: 08444 159000
E: info@groundsure.com
W: 

© Crown copyright and database rights 2024 Ordnance Survey 100035207

Production date: 25 October 2024

Map legend available at: 



Site Details:

GNRSP

Client Ref: GNRSP
Report Ref: GSIP-2024-16448-21123_3_LS_3_4
Grid Ref: 475336, 364348

Map Name: National Grid

Map date: 1971

Scale: 1:2,500

Printed at: 1:2,500



Surveyed N/A
Revised N/A
Edition N/A
Copyright N/A
Levelled N/A

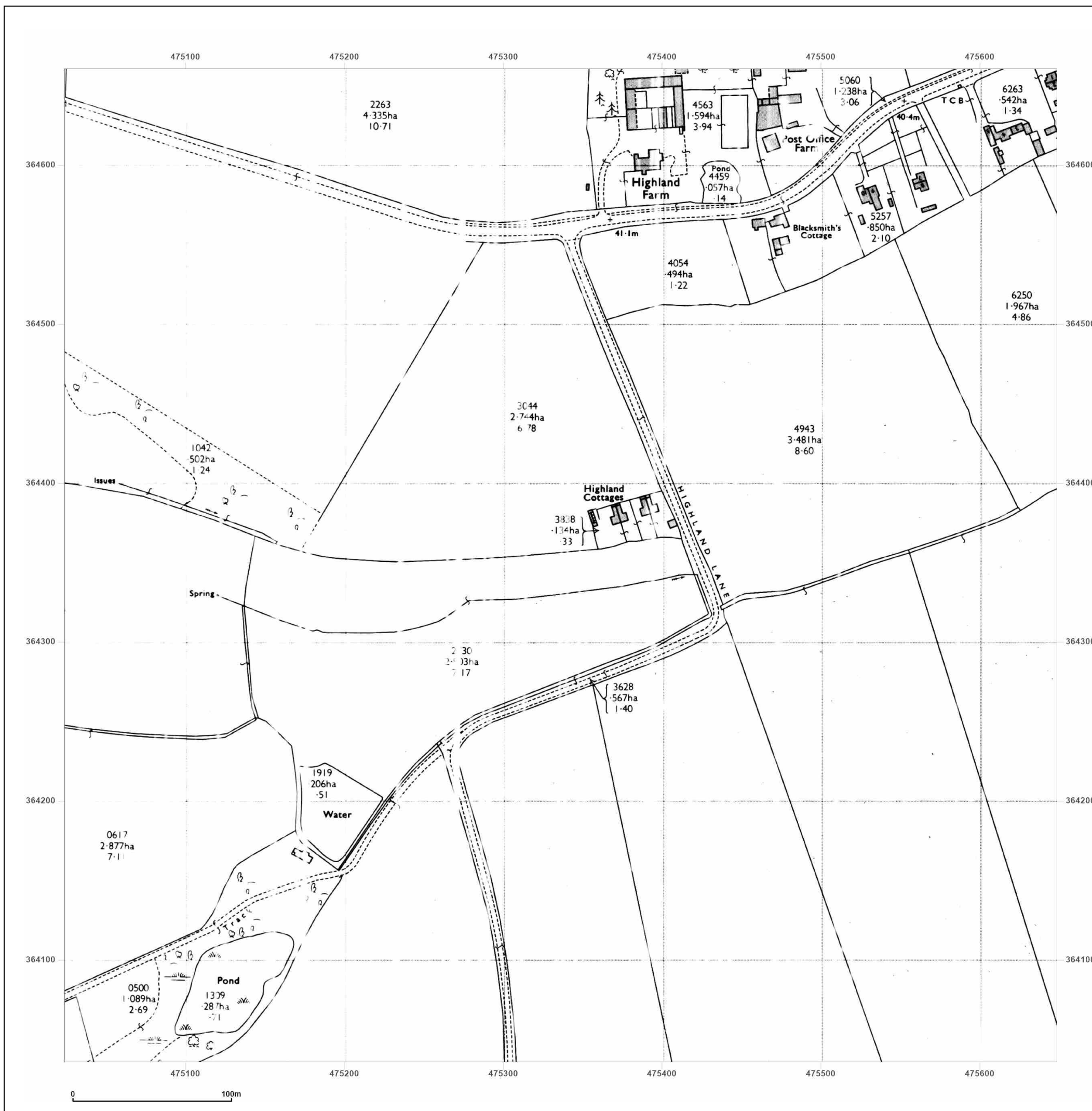


Produced by
Groundsure Insights
T: 08444 159000
E: info@groundsure.com
W: www.groundsure.com

© Crown copyright and database rights 2024 Ordnance Survey 100035207

Production date: 25 October 2024

Map legend available at:



Site Details:

GNRSP

Client Ref: GNRSP
Report Ref: GSIP-2024-16448-21123_3_LS_3_4
Grid Ref: 475336, 364348

Map Name: National Grid

Map date: 1971

Scale: 1:2,500

Printed at: 1:2,500



Surveyed 1970
Revised 1970
Edition N/A
Copyright 1971
Levelled 1967

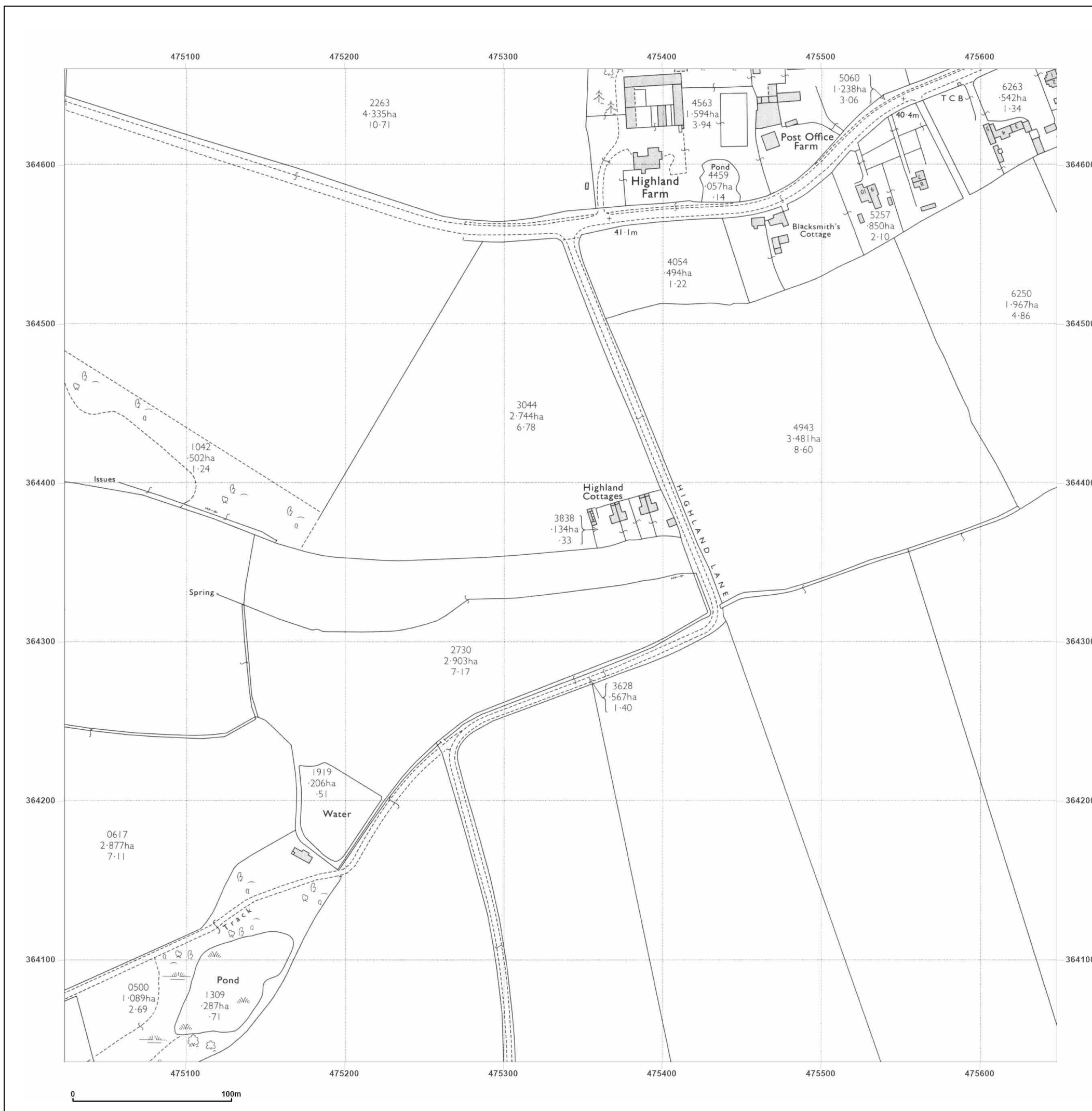


Produced by
Groundsure Insights
T: 08444 159000
E: info@groundsure.com
W: [REDACTED]

© Crown copyright and database rights 2024 Ordnance Survey 100035207

Production date: 25 October 2024

Map legend available at:
[REDACTED]



Site Details:

GNRSP

Client Ref: GNRSP
Report Ref: GSIP-2024-16448-21123_3_LS_3_4
Grid Ref: 475336, 364348

Map Name: National Grid

Map date: 1994

Scale: 1:2,500

Printed at: 1:2,500



Surveyed N/A
Revised N/A
Edition N/A
Copyright 1994
Levelled N/A



Produced by
Groundsure Insights
T: 08444 159000
E: info@groundsure.com
W: www.groundsure.com

© Crown copyright and database rights 2024 Ordnance Survey 100035207

Production date: 25 October 2024

Map legend available at:



Site Details:

GNRSP

Client Ref: GNRSP
Report Ref: GSIP-2024-16448-21123_3_LS_3_5
Grid Ref: 475336, 364973

Map Name: County Series

Map date: 1885

Scale: 1:2,500

Printed at: 1:2,500



Surveyed 1885
 Revised 1885
 Edition N/A
 Copyright N/A
 Levelled N/A

Surveyed 1885
 Revised 1885
 Edition N/A
 Copyright N/A
 Levelled N/A

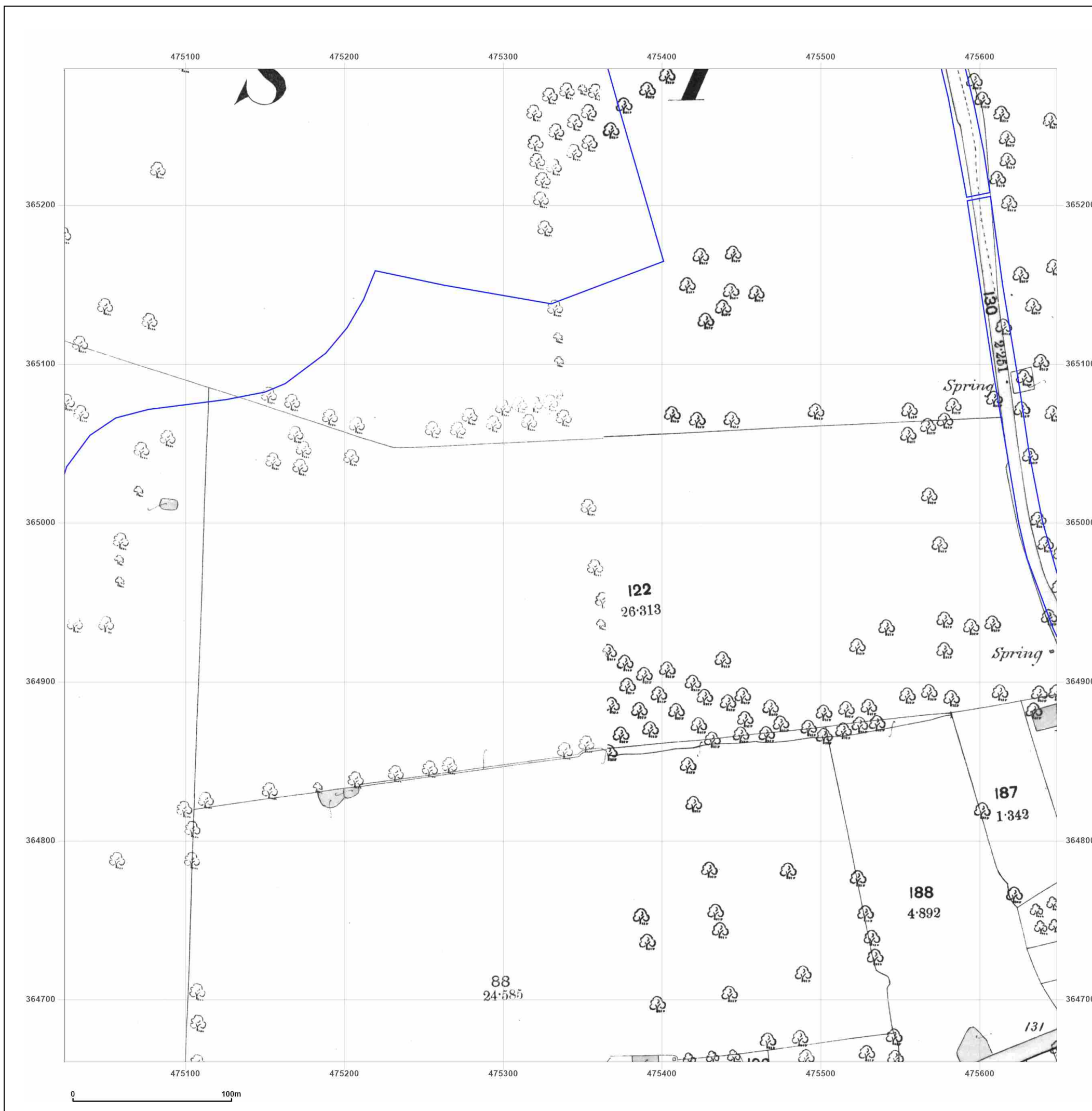


Produced by
 Groundsure Insights
 T: 08444 159000
 E: info@groundsure.com
 W: [REDACTED]

© Crown copyright and database rights 2024 Ordnance Survey 100035207

Production date: 25 October 2024

Map legend available at:
 [REDACTED]



Site Details:

GNRSP

Client Ref: GNRSP
Report Ref: GSIP-2024-16448-21123_3_LS_3_5
Grid Ref: 475336, 364973

Map Name: County Series

Map date: 1900

Scale: 1:2,500

Printed at: 1:2,500



Surveyed 1900
Revised 1900
Edition N/A
Copyright N/A
Levelled N/A

Surveyed 1900
Revised 1900
Edition N/A
Copyright N/A
Levelled N/A

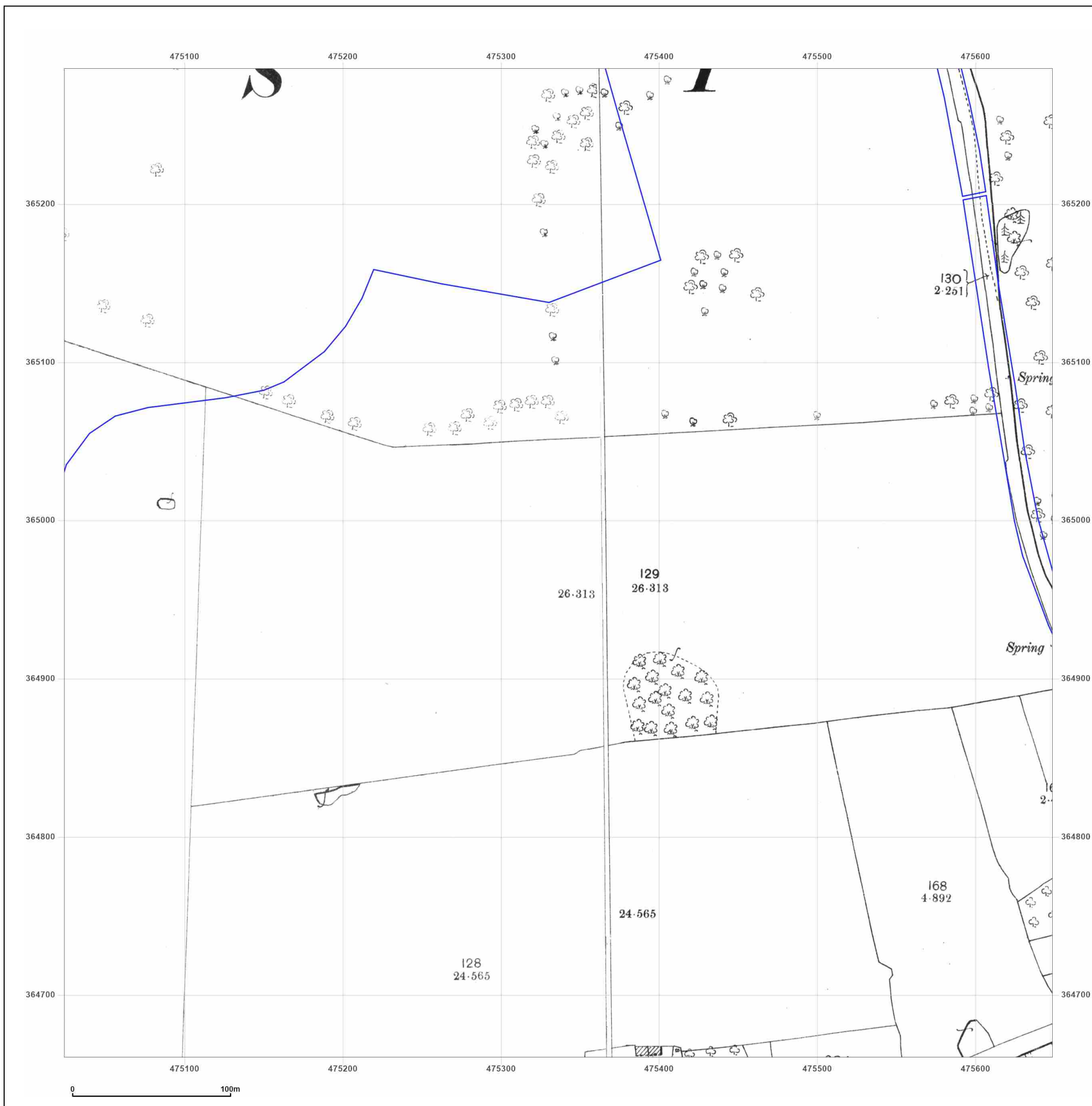


Produced by
Groundsure Insights
T: 08444 159000
E: info@groundsure.com
W: www.groundsure.com

© Crown copyright and database rights 2024 Ordnance Survey 100035207

Production date: 25 October 2024

Map legend available at:



Site Details:

GNRSP

Client Ref: GNRSP
Report Ref: GSIP-2024-16448-21123_3_LS_3_5
Grid Ref: 475336, 364973

Map Name: County Series

Map date: 1919-1920

Scale: 1:2,500

Printed at: 1:2,500



Surveyed 1919
 Revised 1919
 Edition N/A
 Copyright N/A
 Levelled N/A

Surveyed 1920
 Revised 1920
 Edition N/A
 Copyright N/A
 Levelled N/A

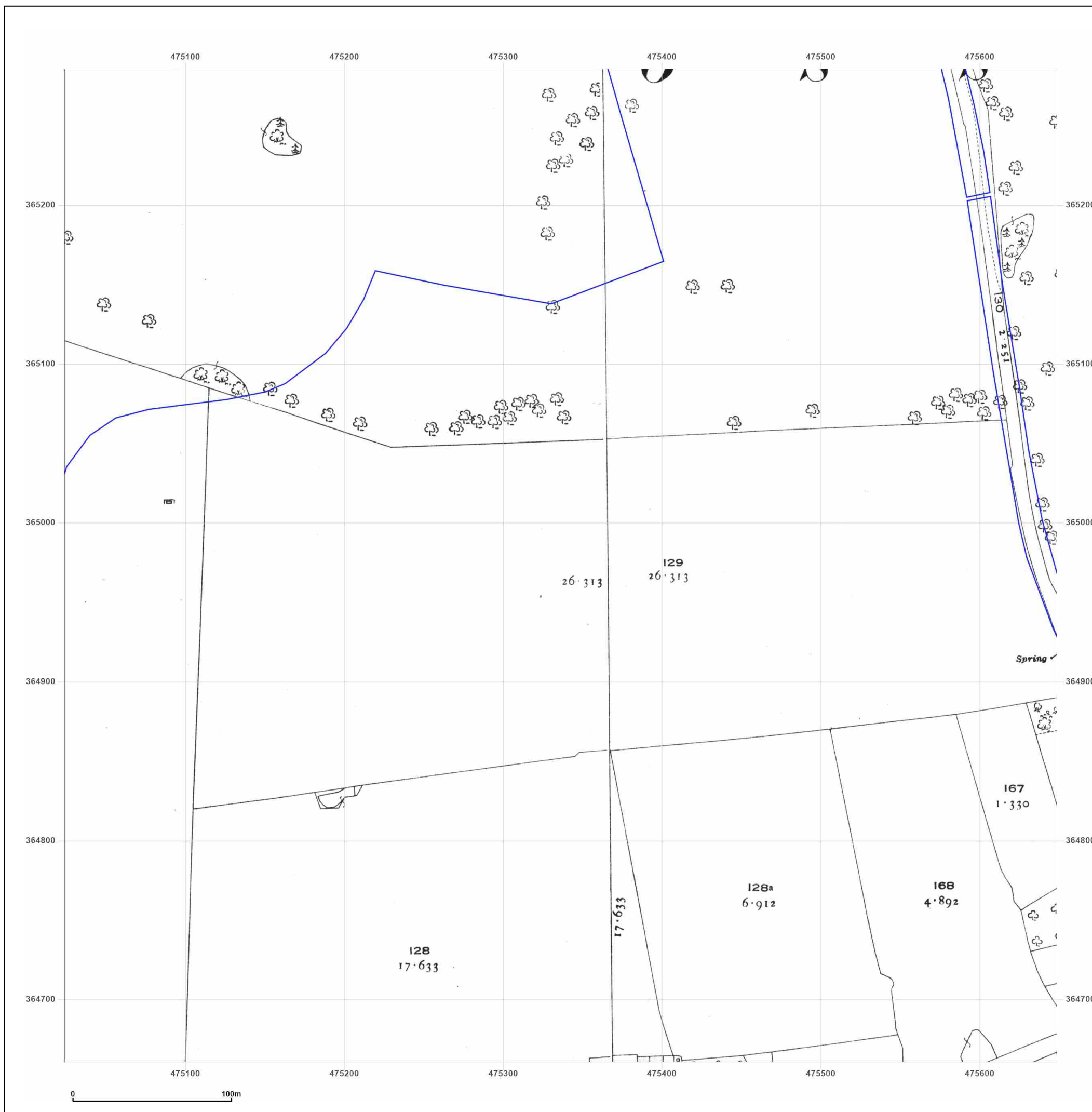


Produced by
 Groundsure Insights
 T: 08444 159000
 E: info@groundsure.com
 W: [REDACTED]

© Crown copyright and database rights 2024 Ordnance Survey 100035207

Production date: 25 October 2024

Map legend available at: [REDACTED]



Site Details:

GNRSP

Client Ref: GNRSP
Report Ref: GSIP-2024-16448-21123_3_LS_3_5
Grid Ref: 475336, 364973

Map Name: National Grid

Map date: 1971

Scale: 1:2,500

Printed at: 1:2,500



Surveyed 1970
 Revised 1970
 Edition N/A
 Copyright 1971
 Levelled 1967

Surveyed N/A
 Revised N/A
 Edition N/A
 Copyright N/A
 Levelled N/A

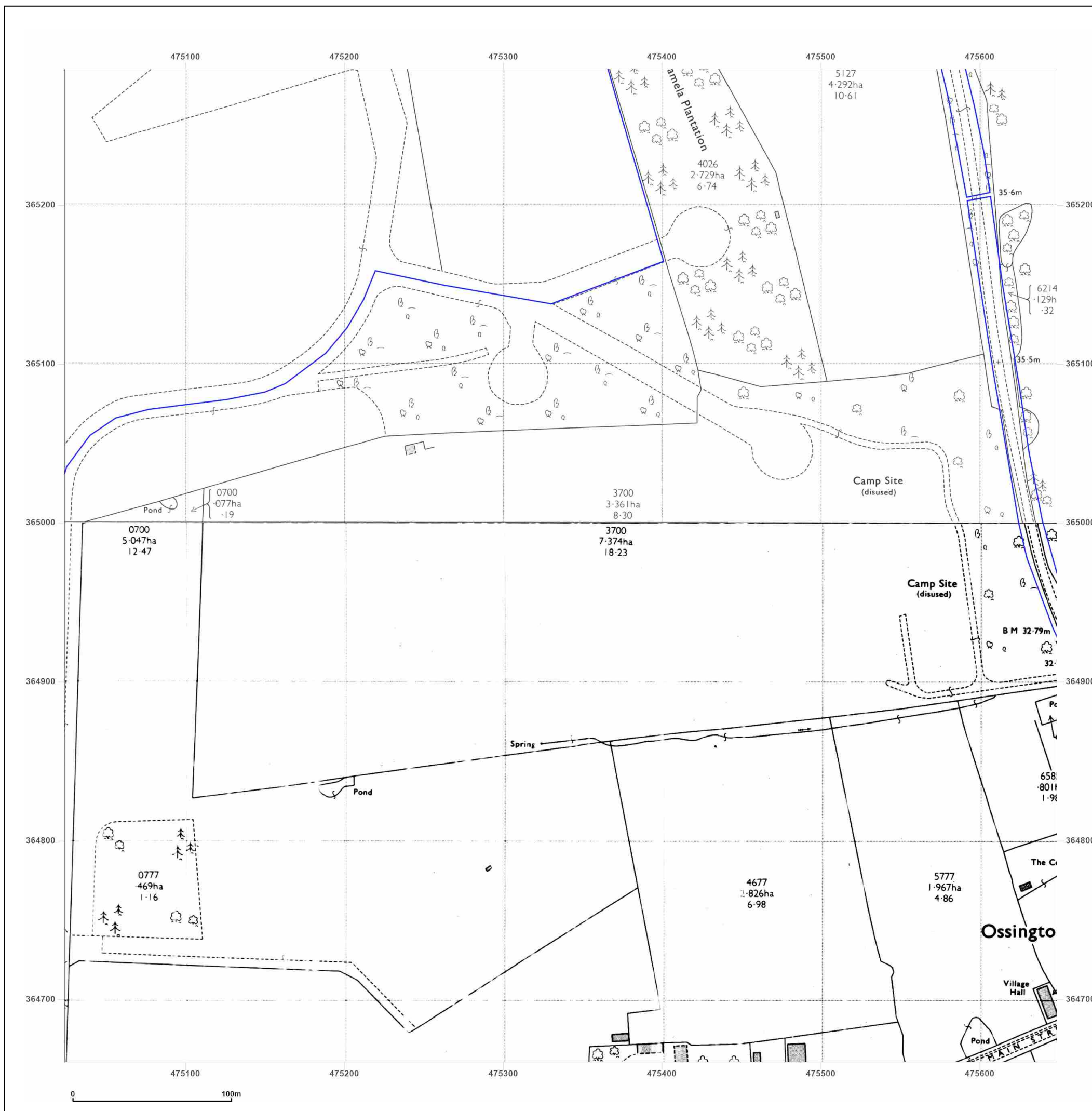


Produced by
 Groundsure Insights
 T: 08444 159000
 E: info@groundsure.com
 W: [REDACTED]

© Crown copyright and database rights 2024 Ordnance Survey 100035207

Production date: 25 October 2024

Map legend available at:
 [REDACTED]



Site Details:

GNRSP

Client Ref: GNRSP
Report Ref: GSIP-2024-16448-21123_3_LS_3_5
Grid Ref: 475336, 364973

Map Name: National Grid

Map date: 1971

Scale: 1:2,500

Printed at: 1:2,500



Surveyed N/A
 Revised N/A
 Edition N/A
 Copyright N/A
 Levelled N/A

Surveyed 1970
 Revised 1970
 Edition N/A
 Copyright 1971
 Levelled 1967



Produced by
 Groundsure Insights
 T: 08444 159000
 E: info@groundsure.com
 W: [REDACTED]

© Crown copyright and database rights 2024 Ordnance Survey 100035207

Production date: 25 October 2024

Map legend available at:
 [REDACTED]



Site Details:

GNRSP

Client Ref: GNRSP
Report Ref: GSIP-2024-16448-21123_3_LS_3_5
Grid Ref: 475336, 364973

Map Name: National Grid

Map date: 1994

Scale: 1:2,500

Printed at: 1:2,500



Surveyed N/A
Revised N/A
Edition N/A
Copyright 1994
Levelled N/A

Surveyed N/A
Revised N/A
Edition N/A
Copyright 1994
Levelled N/A



Produced by
Groundsure Insights
T: 08444 159000
E: info@groundsure.com
W: [REDACTED]

© Crown copyright and database rights 2024 Ordnance Survey 100035207

Production date: 25 October 2024

Map legend available at: [REDACTED]



Site Details:

GNRSP

Client Ref: GNRSP
Report Ref: GSIP-2024-16448-21123_3_LS_3_6
Grid Ref: 475336, 365599

Map Name: County Series

Map date: 1885

Scale: 1:2,500

Printed at: 1:2,500



Surveyed 1885
Revised 1885
Edition N/A
Copyright N/A
Levelled N/A

Surveyed 1885
Revised 1885
Edition N/A
Copyright N/A
Levelled N/A

Surveyed 1885
Revised 1885
Edition N/A
Copyright N/A
Levelled N/A

Surveyed 1885
Revised 1885
Edition N/A
Copyright N/A
Levelled N/A

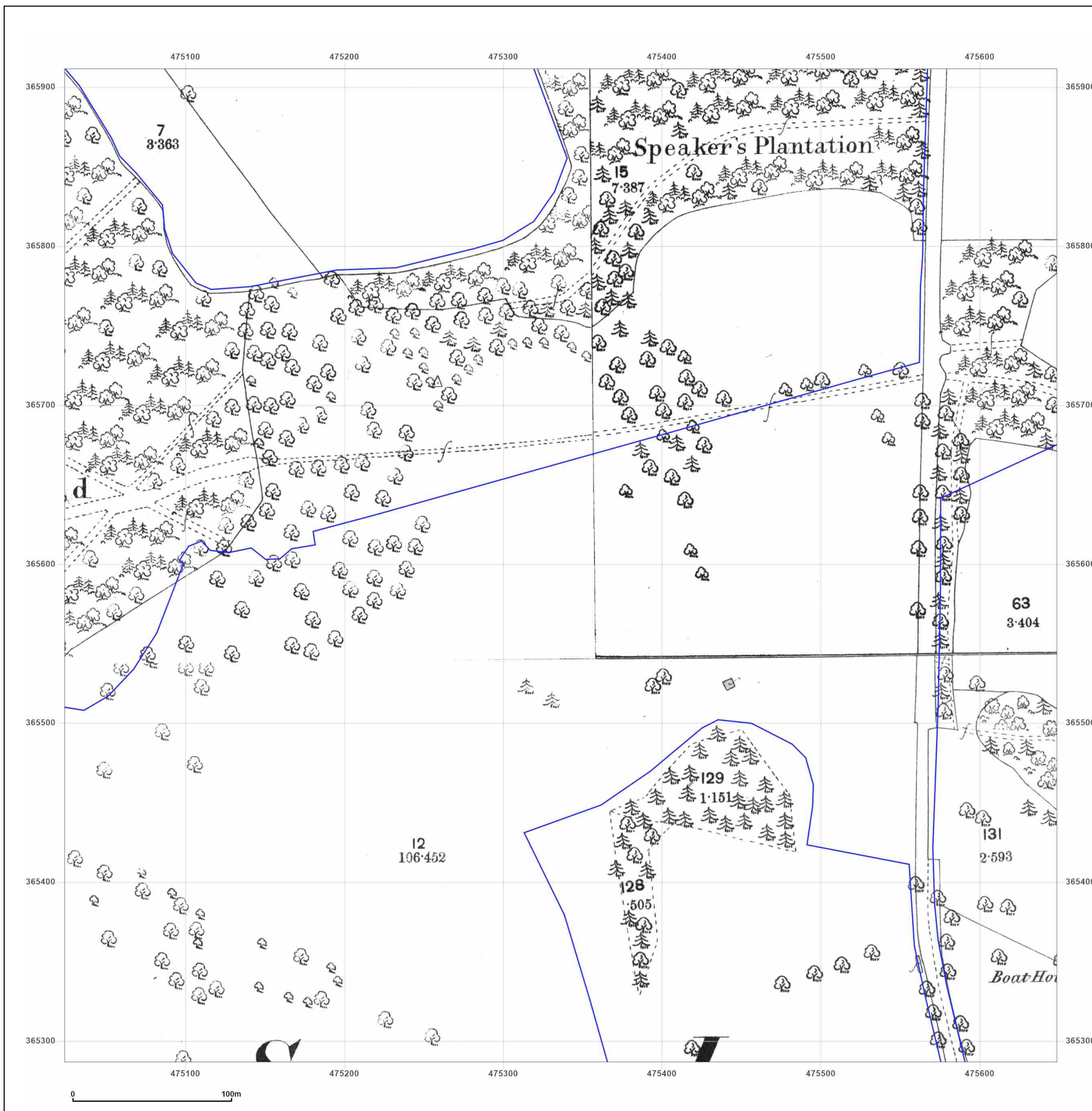


Produced by
Groundsure Insights
T: 08444 159000
E: info@groundsure.com
W: www.groundsure.com

© Crown copyright and database rights 2024 Ordnance Survey 100035207

Production date: 25 October 2024

Map legend available at:



Site Details:

GNRSP

Client Ref:

GNRSP

Report Ref:

GSIP-2024-16448-21123_3_LS_3_6

Grid Ref:

475336, 365599

Map Name:

County Series

Map date:

1900

Scale:

1:2,500

Printed at:

1:2,500


Surveyed 1900
Revised 1900
Edition N/A
Copyright N/A
Levelled N/A

Surveyed 1900
Revised 1900
Edition N/A
Copyright N/A
Levelled N/A

Surveyed 1900
Revised 1900
Edition N/A
Copyright N/A
Levelled N/A

Surveyed 1900
Revised 1900
Edition N/A
Copyright N/A
Levelled N/A

Powered by



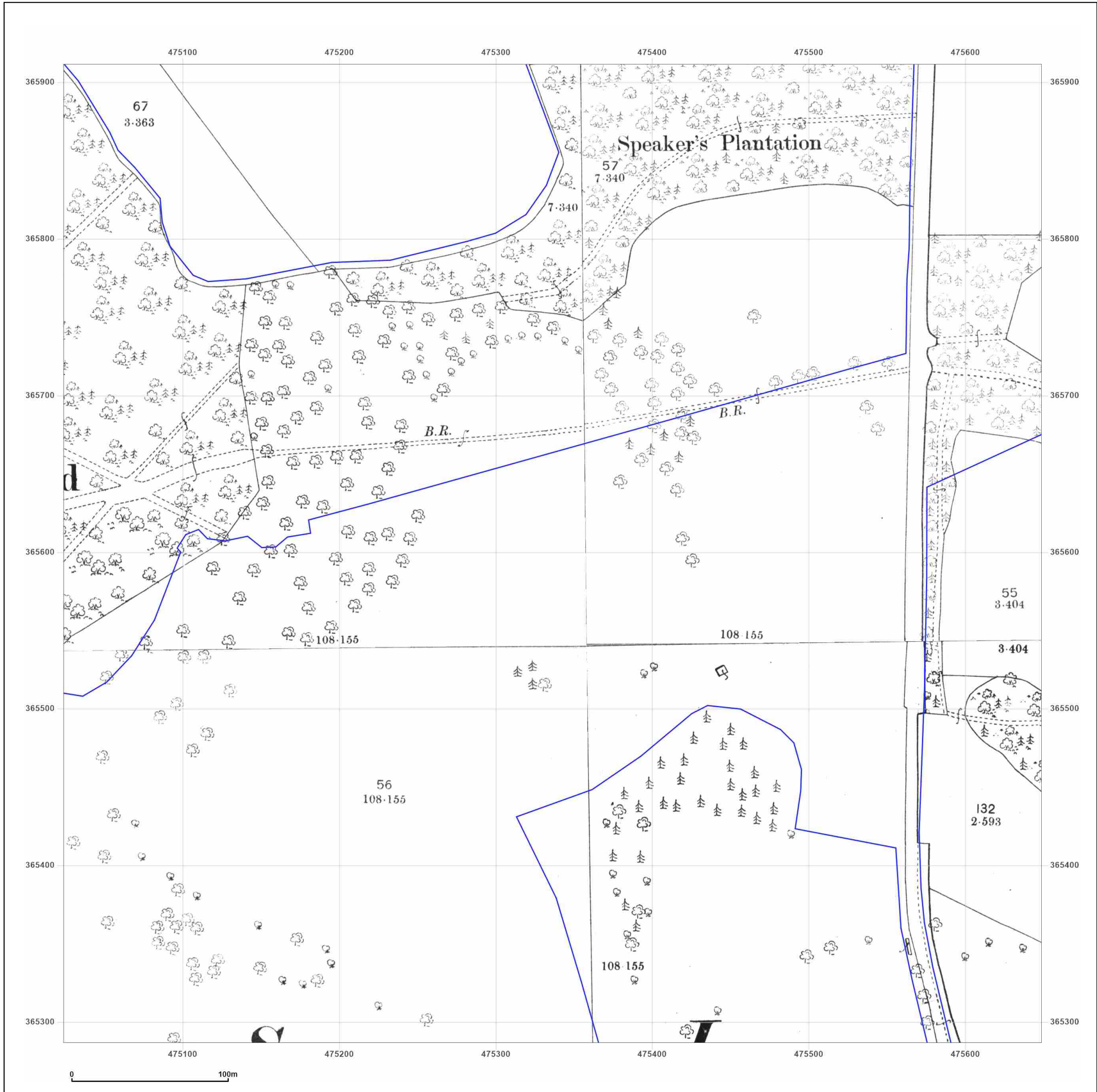
Produced by

Groundsure Insights

T: 08444 159000

E: info@groundsure.com

W: www.groundsure.com



Site Details:

GNRSP

Client Ref: GNRSP
Report Ref: GSIP-2024-16448-21123_3_LS_3_6
Grid Ref: 475336, 365599

Map Name: County Series

Map date: 1919-1920

Scale: 1:2,500

Printed at: 1:2,500



Surveyed 1920
Revised 1920
Edition N/A
Copyright N/A
Levelled N/A

Surveyed 1920
Revised 1920
Edition N/A
Copyright N/A
Levelled N/A

Surveyed 1919
Revised 1919
Edition N/A
Copyright N/A
Levelled N/A

Surveyed 1920
Revised 1920
Edition N/A
Copyright N/A
Levelled N/A

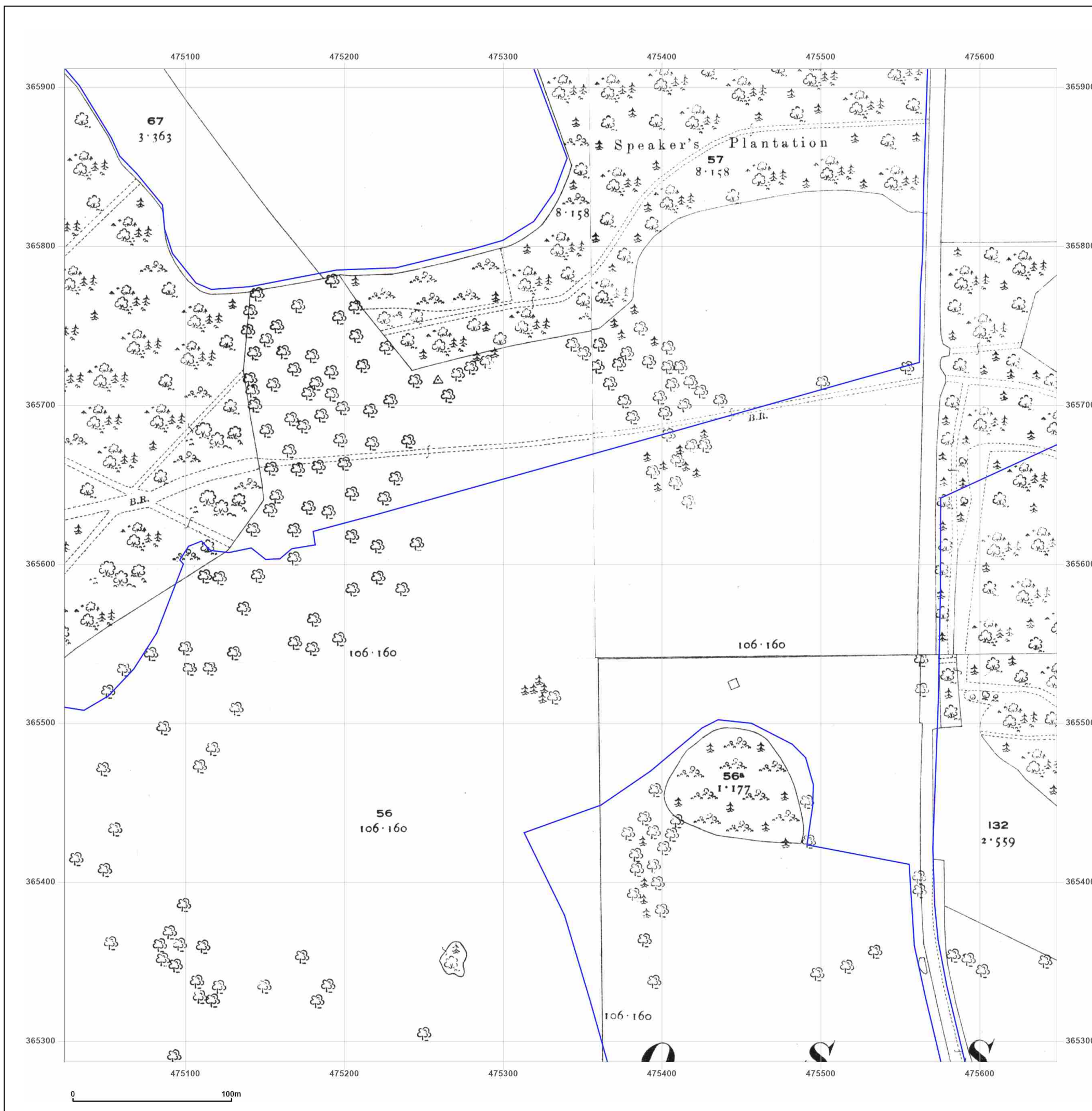


Produced by
Groundsure Insights
T: 08444 159000
E: info@groundsure.com
W: www.groundsure.com

© Crown copyright and database rights 2024 Ordnance Survey 100035207

Production date: 25 October 2024

Map legend available at:



Site Details:

GNRSP

Client Ref: GNRSP
Report Ref: GSIP-2024-16448-21123_3_LS_3_6
Grid Ref: 475336, 365599

Map Name: National Grid

Map date: 1971

Scale: 1:2,500

Printed at: 1:2,500



Surveyed 1970
Revised 1970
Edition N/A
Copyright 1971
Levelled 1967

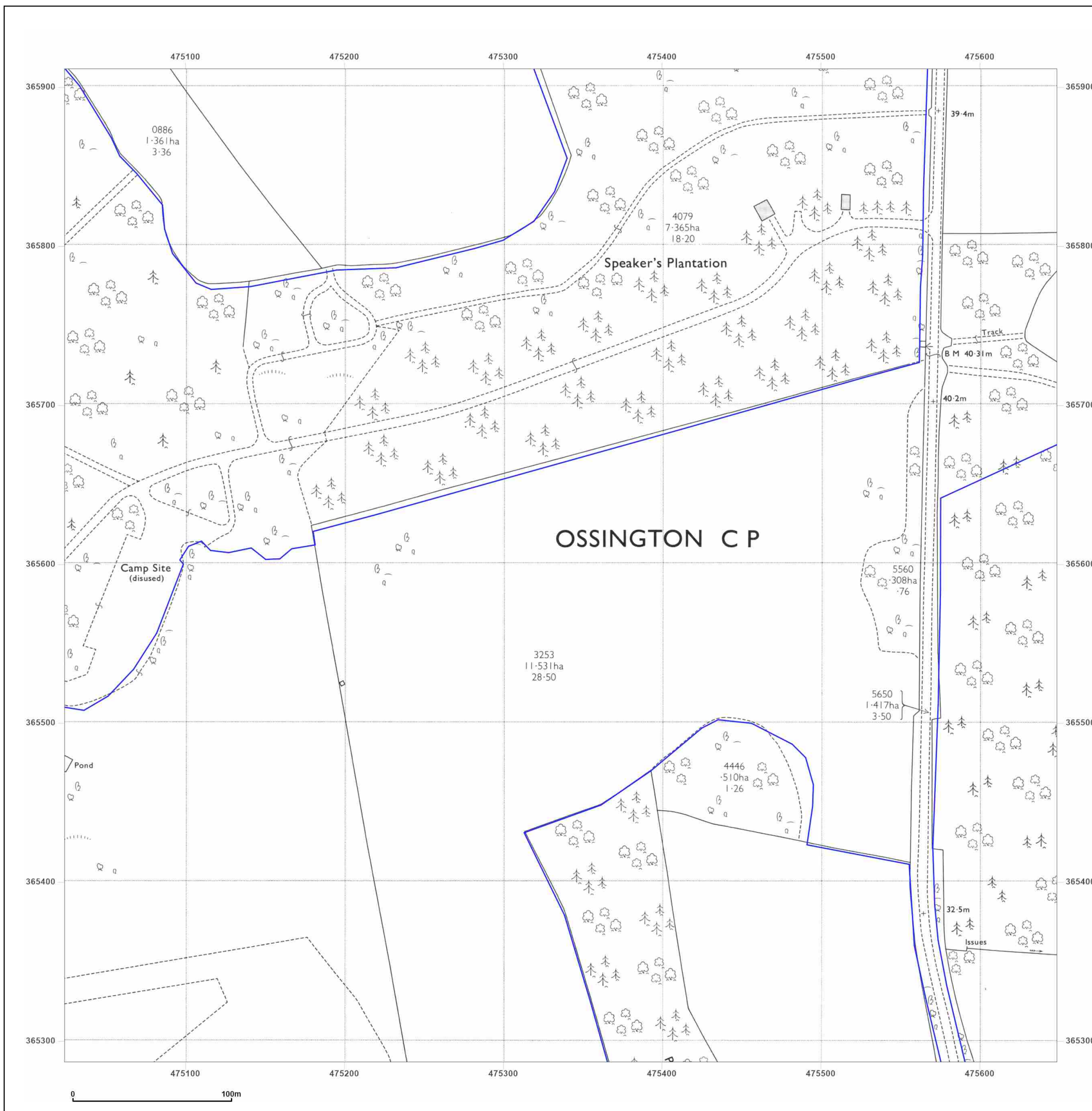


Produced by
Groundsure Insights
T: 08444 159000
E: info@groundsure.com
W: www.groundsure.com

© Crown copyright and database rights 2024 Ordnance Survey 100035207

Production date: 25 October 2024

Map legend available at:



Site Details:

GNRSP

Client Ref: GNRSP
Report Ref: GSIP-2024-16448-21123_3_LS_3_6
Grid Ref: 475336, 365599

Map Name: National Grid

Map date: 1971

Scale: 1:2,500

Printed at: 1:2,500



Surveyed N/A
Revised N/A
Edition N/A
Copyright N/A
Levelled N/A

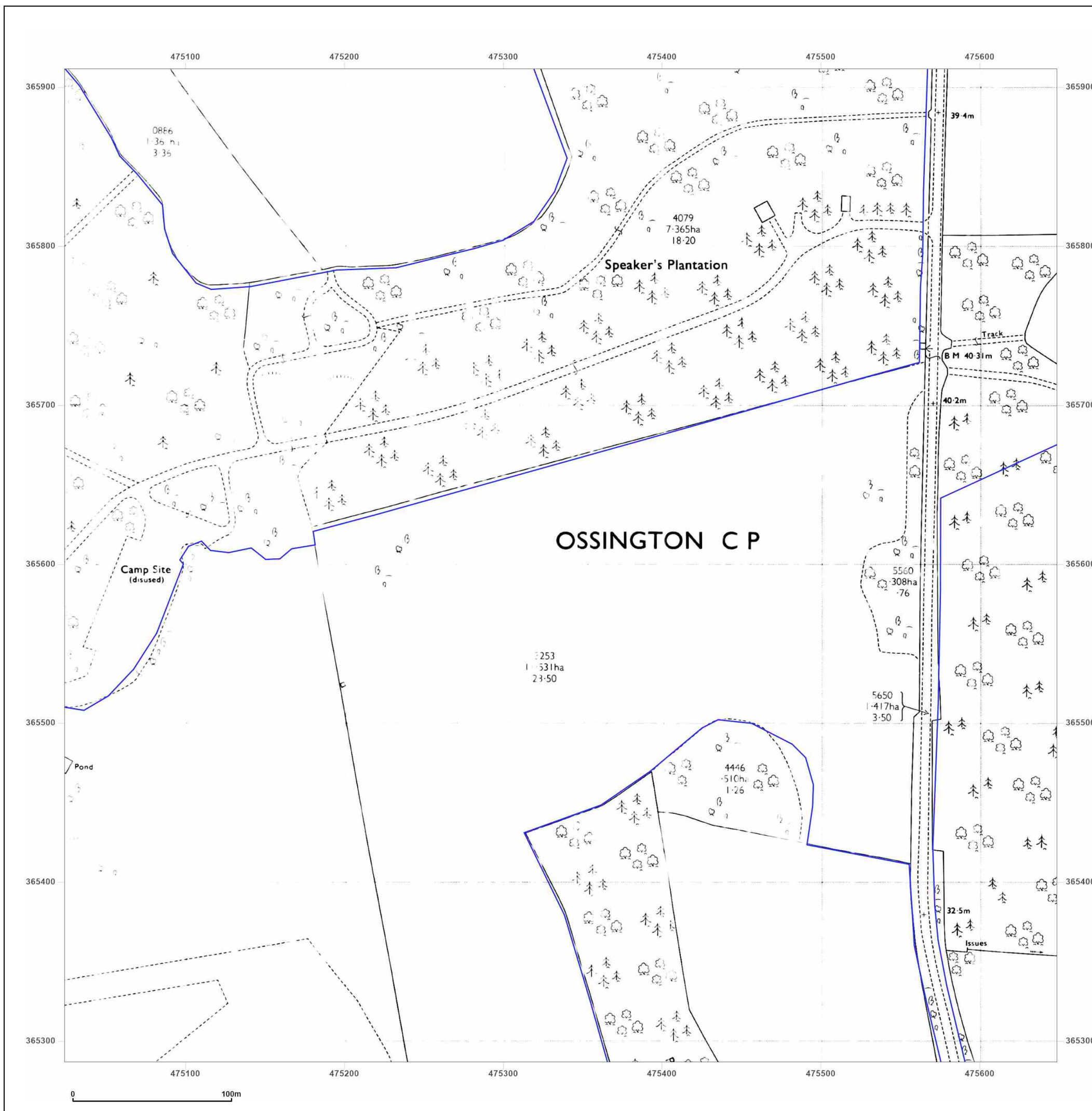


Produced by
Groundsure Insights
T: 08444 159000
E: info@groundsure.com
W: www.groundsure.com

© Crown copyright and database rights 2024 Ordnance Survey 100035207

Production date: 25 October 2024

Map legend available at:



Site Details:

GNRSP

Client Ref: GNRSP
Report Ref: GSIP-2024-16448-21123_3_LS_3_6
Grid Ref: 475336, 365599

Map Name: National Grid

Map date: 1994

Scale: 1:2,500

Printed at: 1:2,500



Surveyed N/A
Revised N/A
Edition N/A
Copyright 1994
Levelled N/A

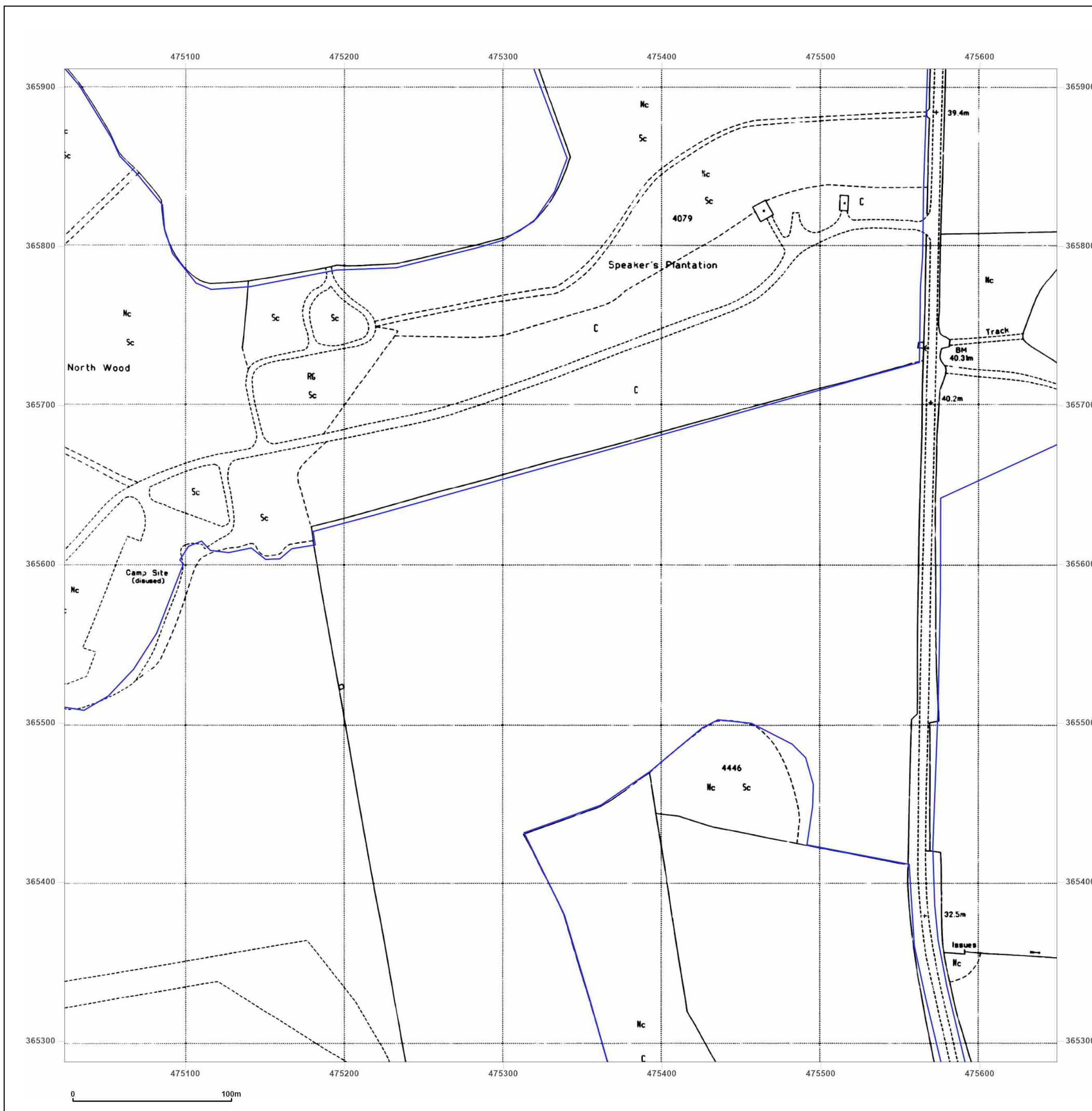


Produced by
Groundsure Insights
T: 08444 159000
E: info@groundsure.com
W: www.groundsure.com

© Crown copyright and database rights 2024 Ordnance Survey 100035207

Production date: 25 October 2024

Map legend available at:



Site Details:

GNRSP

Client Ref: GNRSP
Report Ref: GSIP-2024-16448-21123_3_LS_3_7
Grid Ref: 475336, 366224

Map Name: County Series

Map date: 1900

Scale: 1:2,500

Printed at: 1:2,500



Surveyed 1900
Revised 1900
Edition N/A
Copyright N/A
Levelled N/A


Surveyed 1900
Revised 1900
Edition N/A
Copyright N/A
Levelled N/A

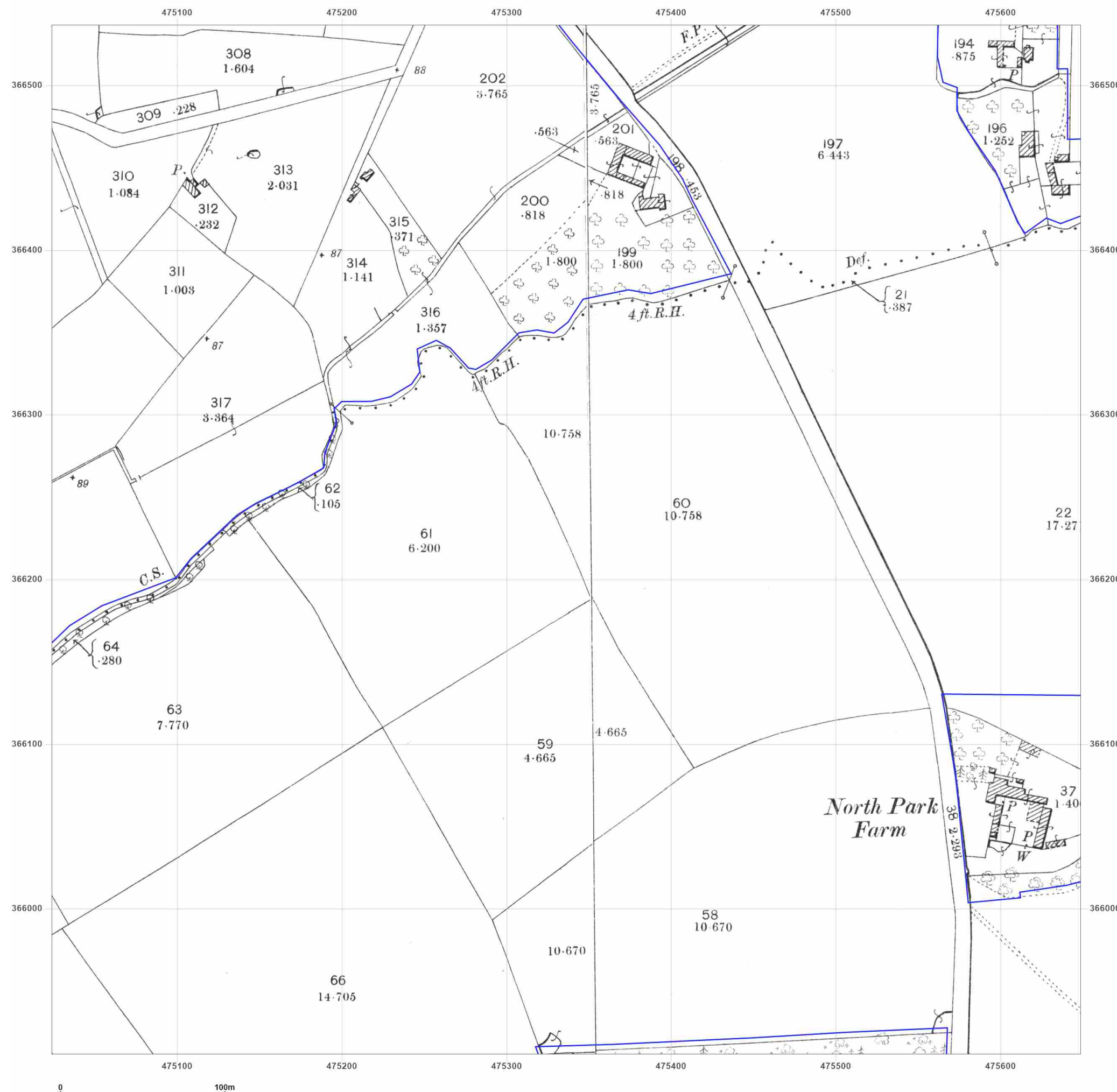


Produced by
Groundsure Insights
T: 08444 159000
E: info@groundsure.com
W: 

© Crown copyright and database rights 2024 Ordnance Survey 100035207

Production date: 25 October 2024

Map legend available at: 



Site Details:

GNRSP

Client Ref: GNRSP
Report Ref: GSIP-2024-16448-21123_3_LS_3_7
Grid Ref: 475336, 366224

Map Name: County Series

Map date: 1920

Scale: 1:2,500

Printed at: 1:2,500



Surveyed 1920
Revised 1920
Edition N/A
Copyright N/A
Levelled N/A

Surveyed 1920
Revised 1920
Edition N/A
Copyright N/A
Levelled N/A

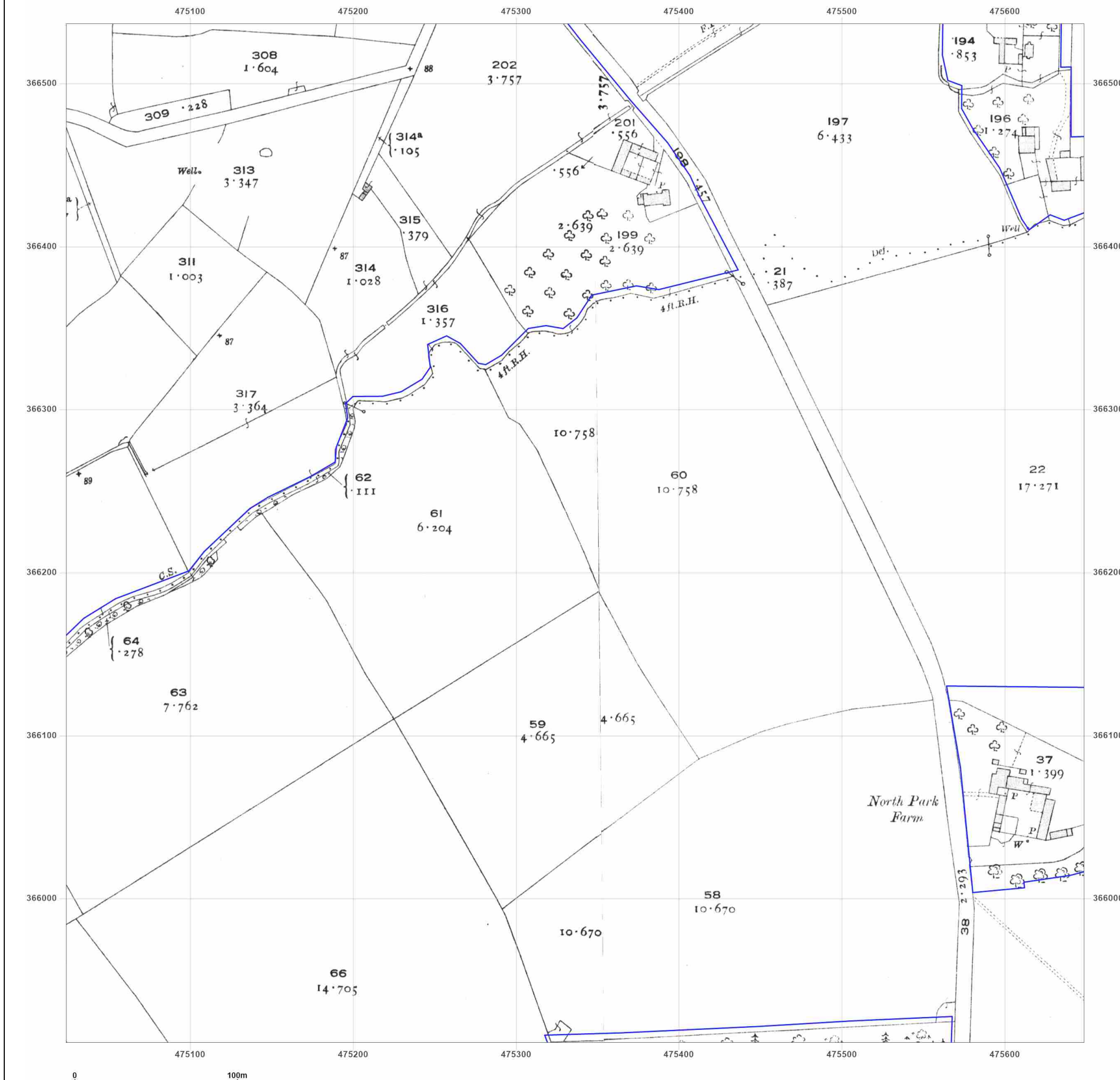


Produced by
Groundsure Insights
T: 08444 159000
E: info@groundsure.com
W: [REDACTED]

© Crown copyright and database rights 2024 Ordnance Survey 100035207

Production date: 25 October 2024

Map legend available at: [REDACTED]



Site Details:

GNRSP

Client Ref: GNRSP
Report Ref: GSIP-2024-16448-21123_3_LS_3_7
Grid Ref: 475336, 366224

Map Name: National Grid

Map date: 1971-1972

Scale: 1:2,500

Printed at: 1:2,500



Surveyed N/A
 Revised N/A
 Edition N/A
 Copyright N/A
 Levelled N/A

Surveyed 1970
 Revised 1970
 Edition N/A
 Copyright 1971
 Levelled 1967

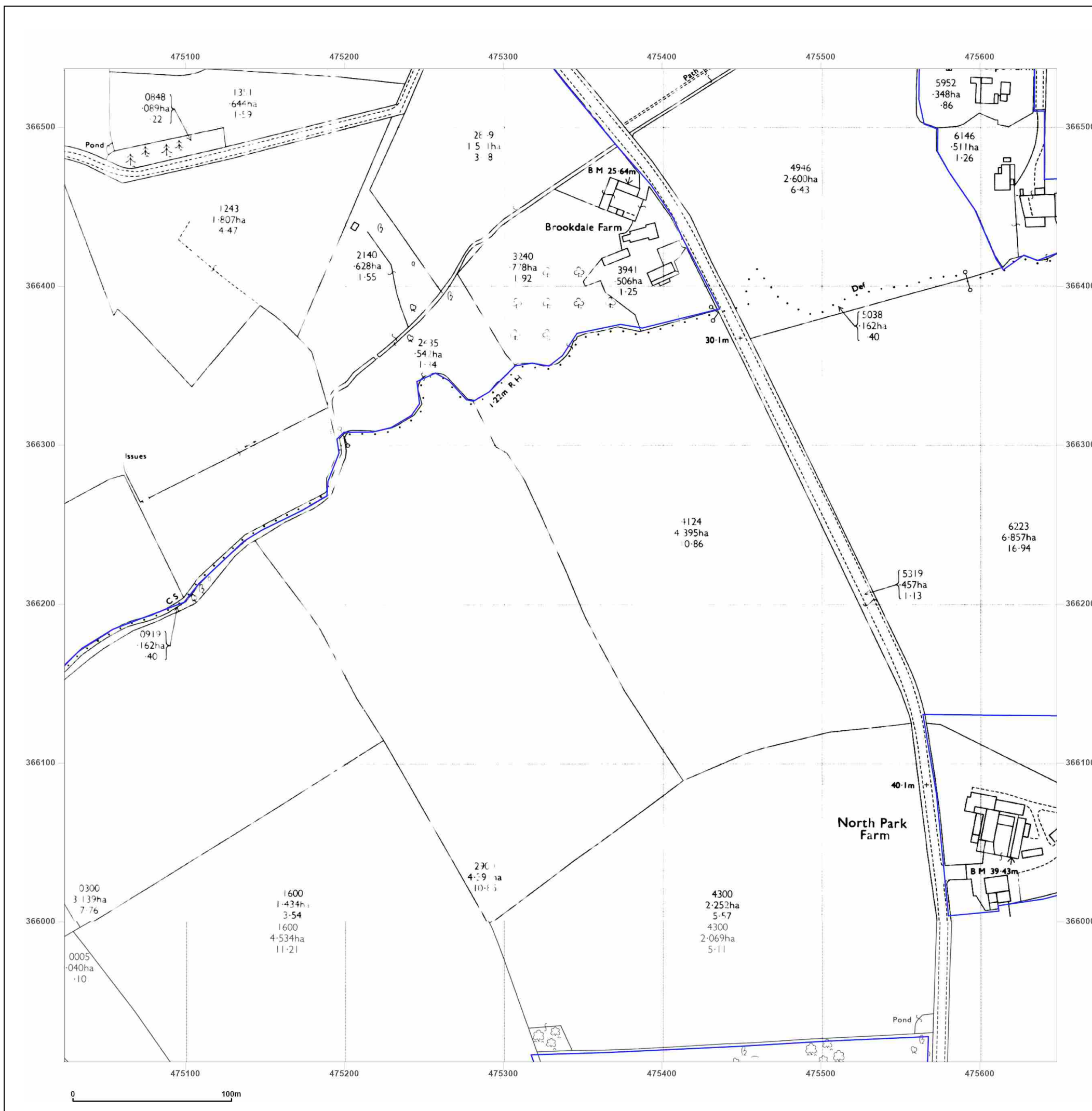


Produced by
 Groundsure Insights
 T: 08444 159000
 E: info@groundsure.com
 W: www.groundsure.com

© Crown copyright and database rights 2024 Ordnance Survey 100035207

Production date: 25 October 2024

Map legend available at:



Site Details:

GNRSP

Client Ref: GNRSP
Report Ref: GSIP-2024-16448-21123_3_LS_3_7
Grid Ref: 475336, 366224

Map Name: National Grid

Map date: 1971-1972

Scale: 1:2,500

Printed at: 1:2,500



Surveyed 1971
 Revised 1971
 Edition N/A
 Copyright 1972
 Levelled 1967

Surveyed N/A
 Revised N/A
 Edition N/A
 Copyright N/A
 Levelled N/A

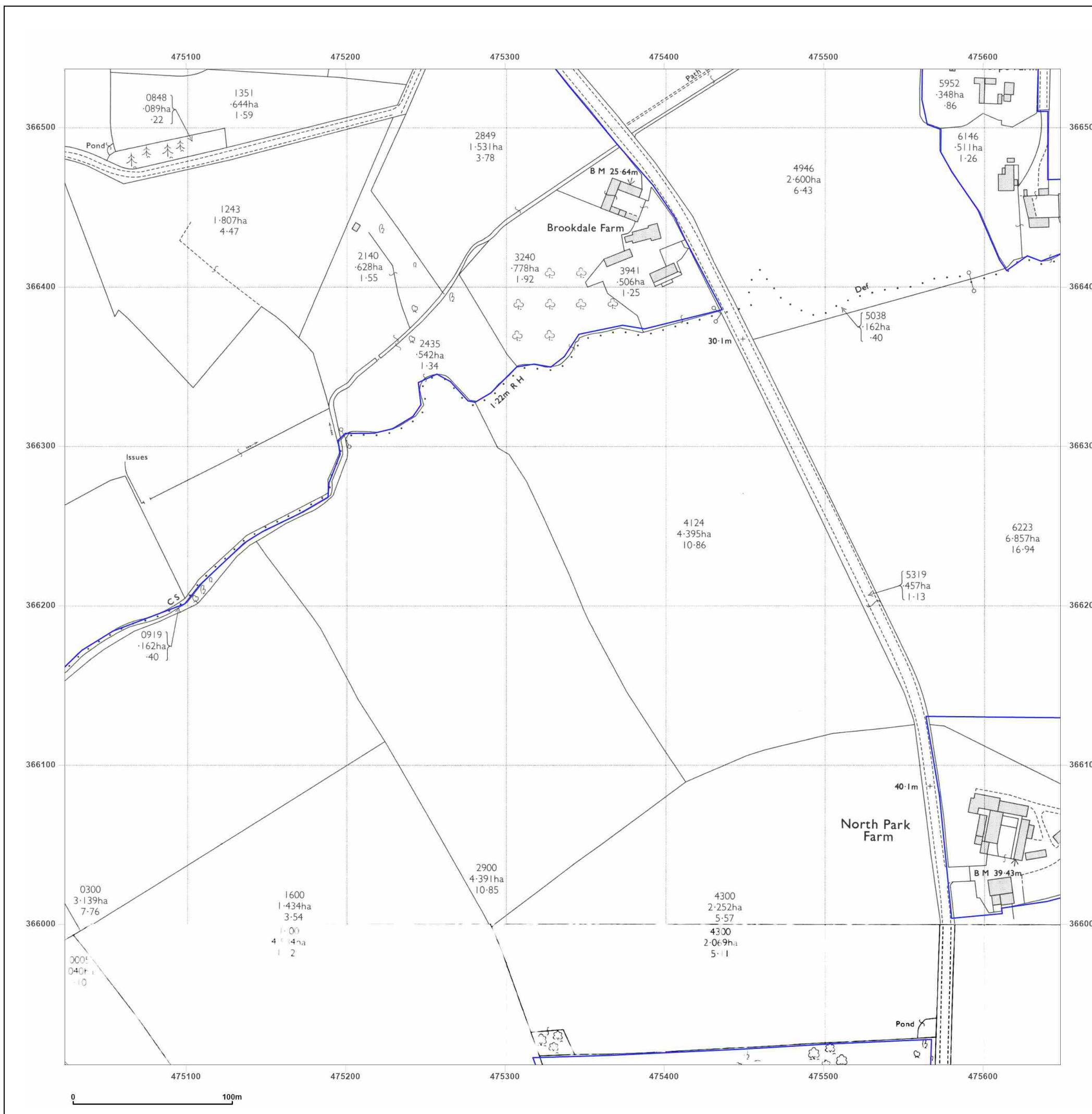


Produced by
 Groundsure Insights
 T: 08444 159000
 E: info@groundsure.com
 W: [REDACTED]

© Crown copyright and database rights 2024 Ordnance Survey 100035207

Production date: 25 October 2024

Map legend available at:
[REDACTED]



Site Details:

GNRSP

Client Ref: GNRSP
Report Ref: GSIP-2024-16448-21123_3_LS_3_7
Grid Ref: 475336, 366224

Map Name: National Grid

Map date: 1994

Scale: 1:2,500

Printed at: 1:2,500



Surveyed N/A
Revised N/A
Edition N/A
Copyright 1994
Levelled N/A


Surveyed N/A
Revised N/A
Edition N/A
Copyright 1994
Levelled N/A

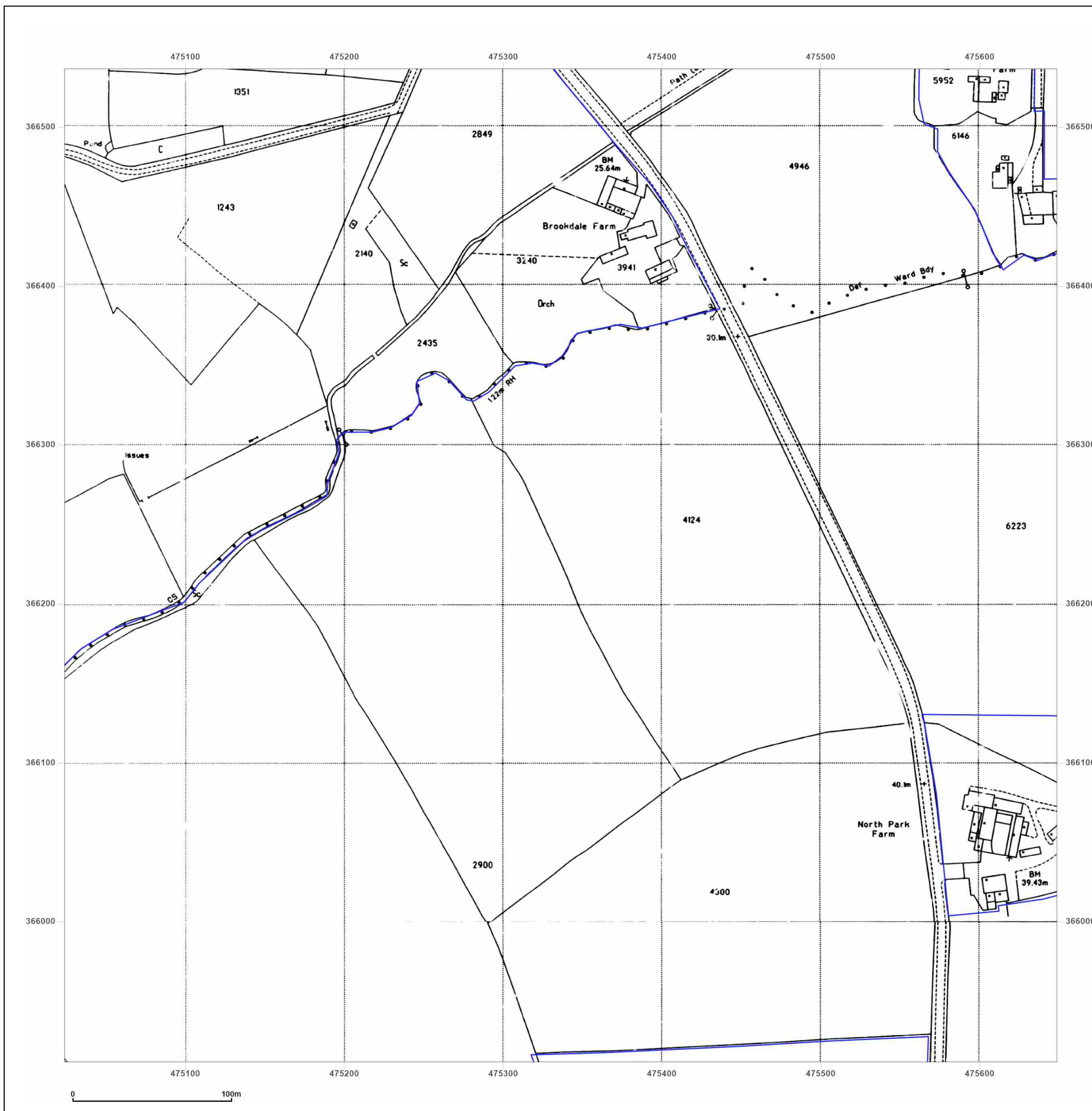


Produced by
Groundsure Insights
T: 08444 159000
E: info@groundsure.com
W: 

© Crown copyright and database rights 2024 Ordnance Survey 100035207

Production date: 25 October 2024

Map legend available at: 



Site Details:

GNRSP

Client Ref: GNRSP
Report Ref: GSIP-2024-16448-21123_3_LS_3_8
Grid Ref: 475336, 366850

Map Name: County Series


Map date: 1885

Scale: 1:2,500

Printed at: 1:2,500



Surveyed 1885
 Revised 1885
 Edition N/A
 Copyright N/A
 Levelled N/A



Surveyed 1885
 Revised 1885
 Edition N/A
 Copyright N/A
 Levelled N/A

Surveyed 1885
 Revised 1885
 Edition N/A
 Copyright N/A
 Levelled N/A

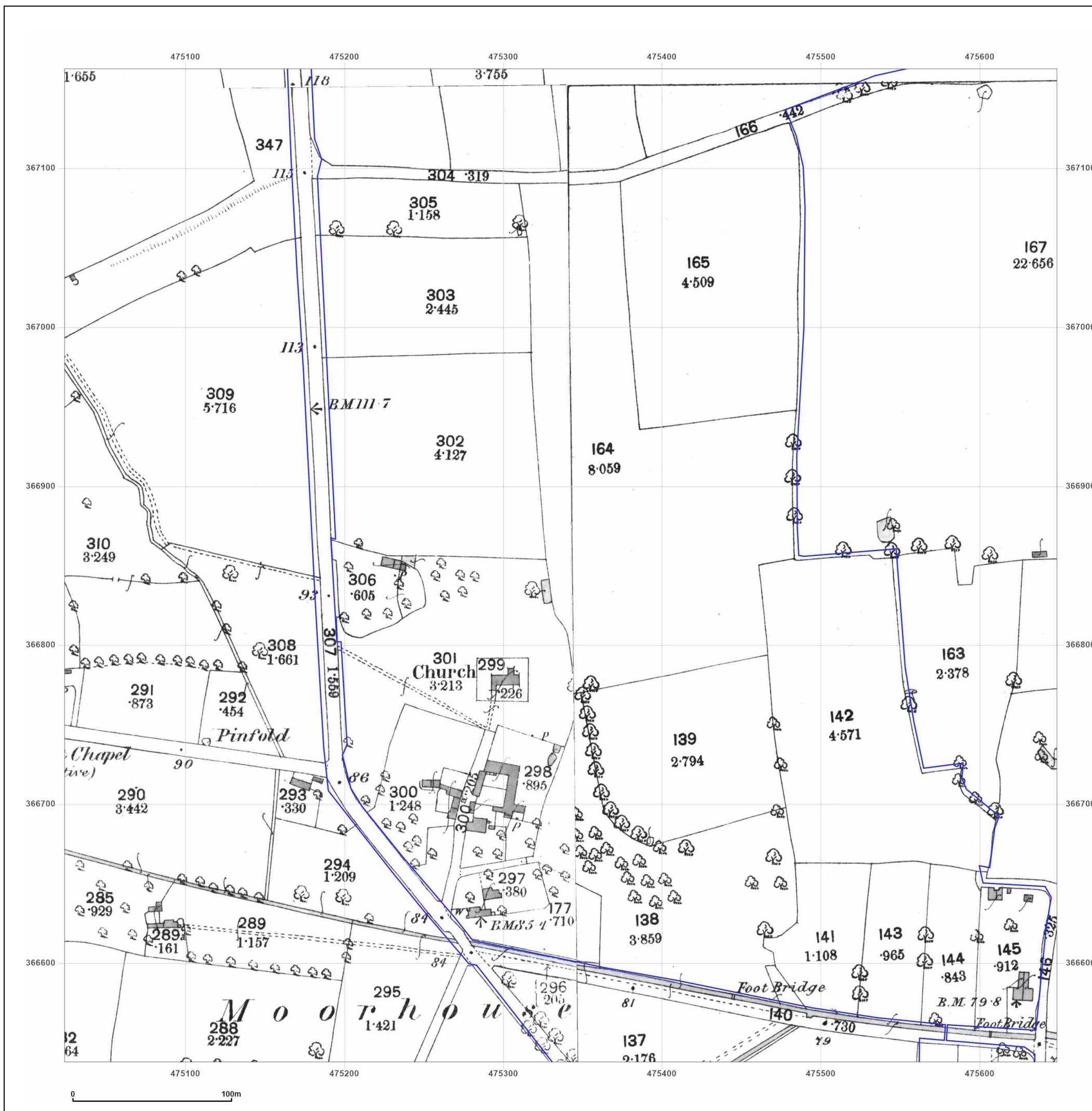


Produced by
 Groundsure Insights
 T: 08444 159000
 E: info@groundsure.com
 W: [REDACTED]

© Crown copyright and database rights 2024 Ordnance Survey 100035207

Production date: 25 October 2024

Map legend available at:
 [REDACTED]



Site Details:

GNRSP

Client Ref: GNRSP
Report Ref: GSIP-2024-16448-21123_3_LS_3_8
Grid Ref: 475336, 366850

Map Name: County Series

Map date: 1900

Scale: 1:2,500

Printed at: 1:2,500



Surveyed 1900
 Revised 1900
 Edition N/A
 Copyright N/A
 Levelled N/A

Surveyed 1900
 Revised 1900
 Edition N/A
 Copyright N/A
 Levelled N/A

Surveyed 1900
 Revised 1900
 Edition N/A
 Copyright N/A
 Levelled N/A

Surveyed 1900
 Revised 1900
 Edition N/A
 Copyright N/A
 Levelled N/A

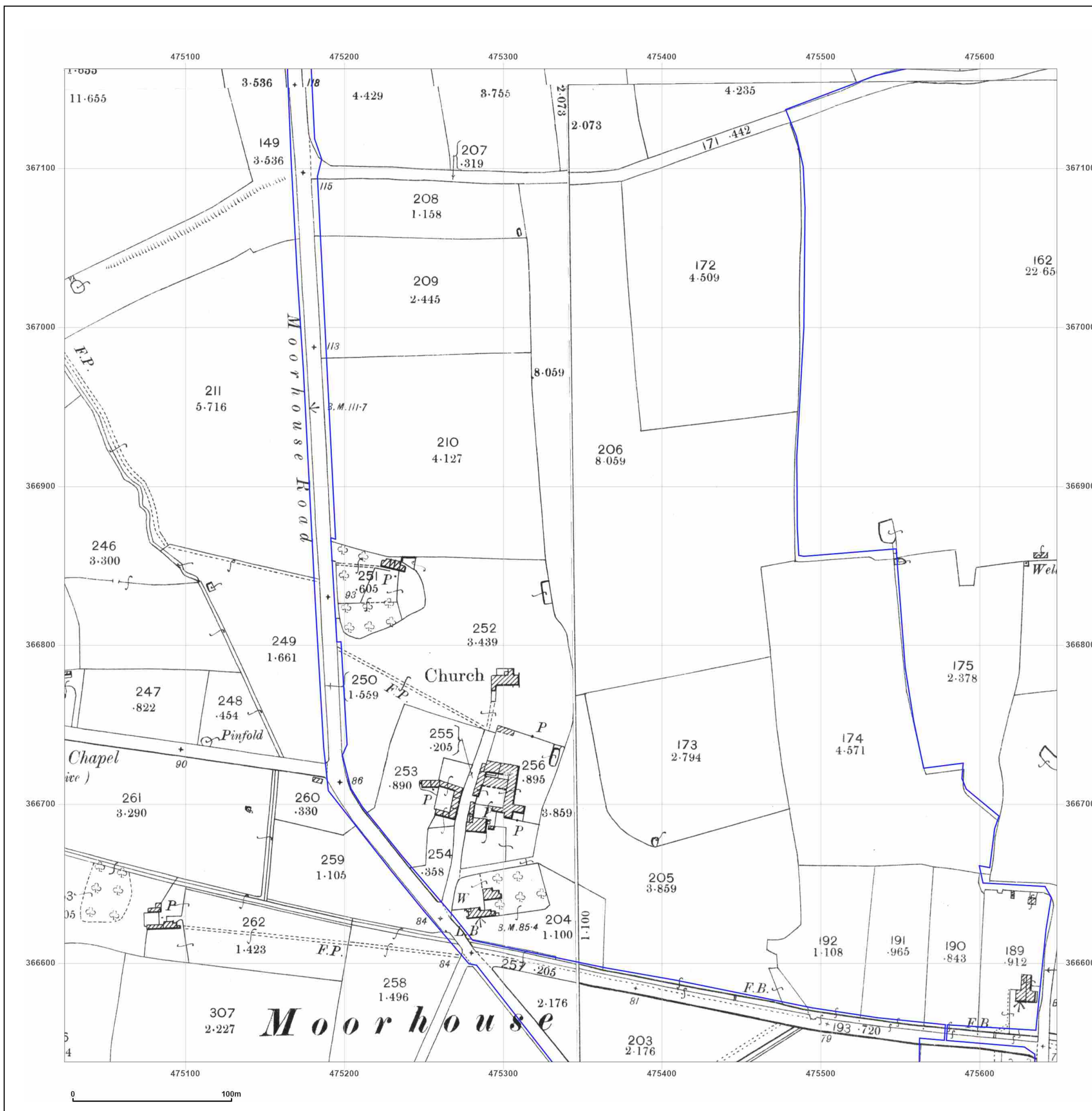


Produced by
 Groundsure Insights
 T: 08444 159000
 E: info@groundsure.com
 W: www.groundsure.com

© Crown copyright and database rights 2024 Ordnance Survey 100035207

Production date: 25 October 2024

Map legend available at:



Site Details:

GNRSP

Client Ref: GNRSP
Report Ref: GSIP-2024-16448-21123_3_LS_3_8
Grid Ref: 475336, 366850

Map Name: County Series

Map date: 1920

Scale: 1:2,500

Printed at: 1:2,500



Surveyed 1920
 Revised 1920
 Edition N/A
 Copyright N/A
 Levelled N/A

Surveyed 1920
 Revised 1920
 Edition N/A
 Copyright N/A
 Levelled N/A

Surveyed 1920
 Revised 1920
 Edition N/A
 Copyright N/A
 Levelled N/A

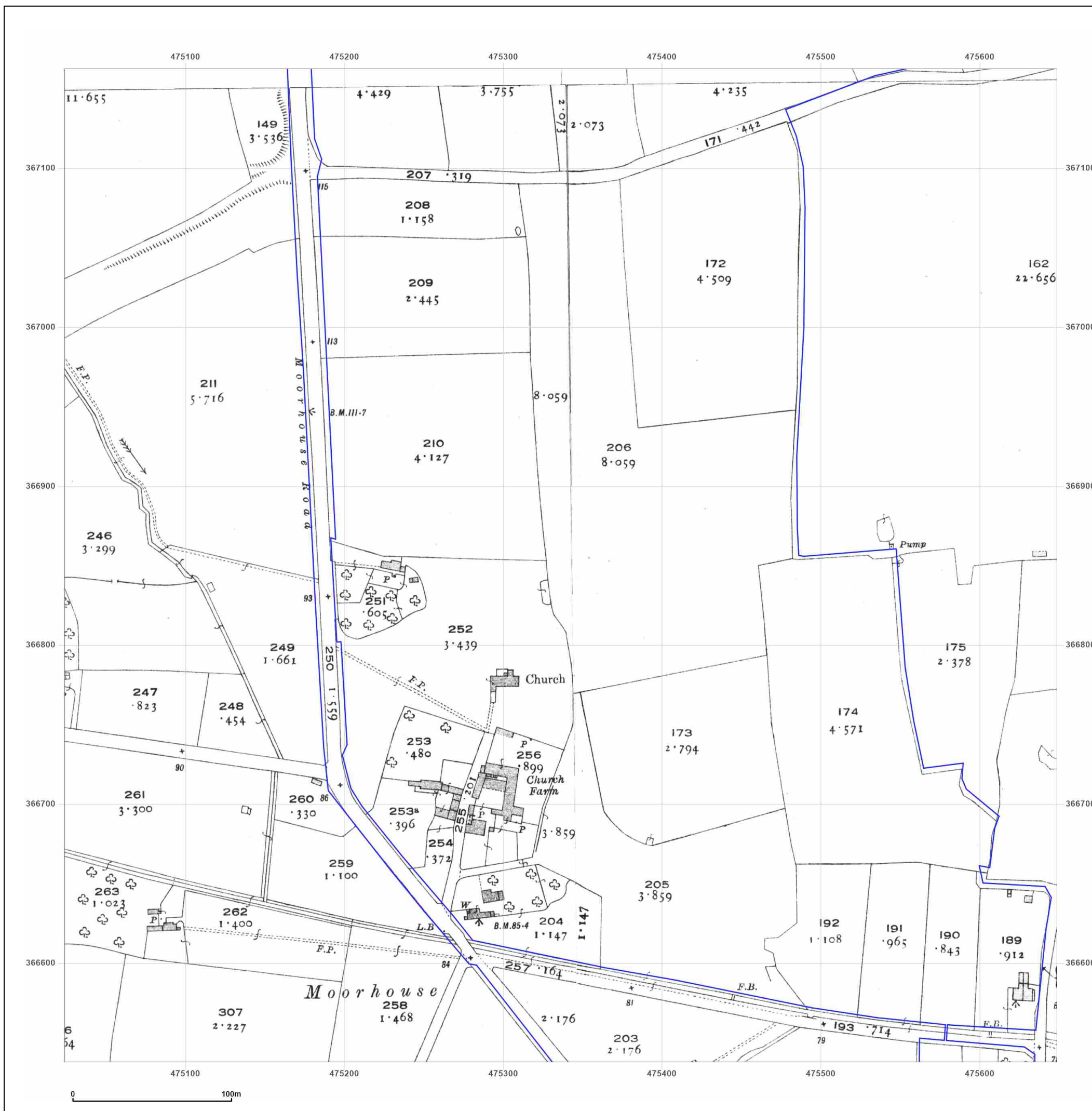


Produced by
 Groundsure Insights
 T: 08444 159000
 E: info@groundsure.com
 W: www.groundsure.com

© Crown copyright and database rights 2024 Ordnance Survey 100035207

Production date: 25 October 2024

Map legend available at:



Site Details:

GNRSP

Client Ref: GNRSP
Report Ref: GSIP-2024-16448-21123_3_LS_3_8
Grid Ref: 475336, 366850

Map Name: National Grid

Map date: 1972

Scale: 1:2,500

Printed at: 1:2,500



Surveyed 1971
 Revised 1971
 Edition N/A
 Copyright 1972
 Levelled 1966

Surveyed N/A
 Revised N/A
 Edition N/A
 Copyright N/A
 Levelled N/A

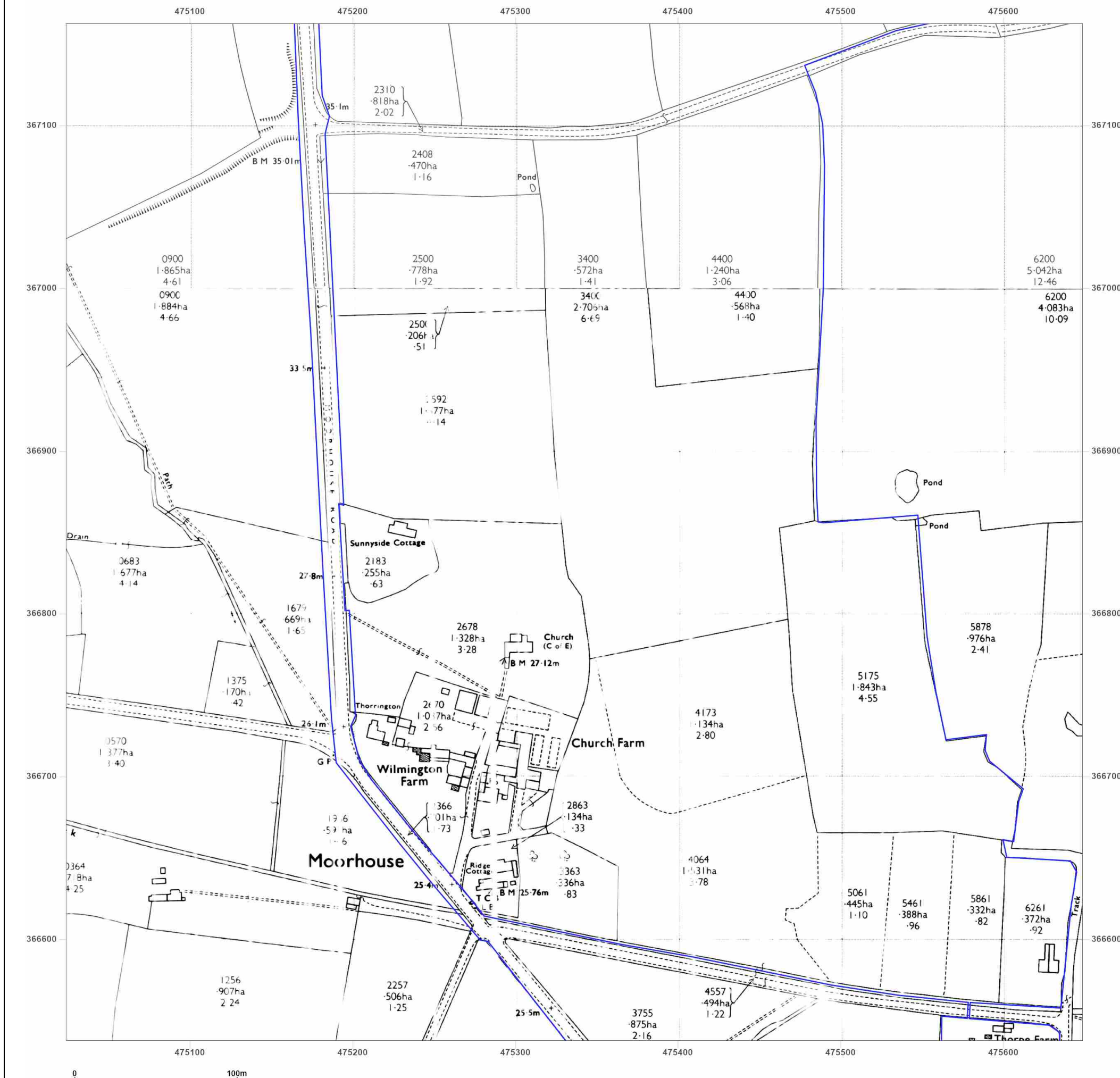


Produced by
 Groundsure Insights
 T: 08444 159000
 E: info@groundsure.com
 W: www.groundsure.com

© Crown copyright and database rights 2024 Ordnance Survey 100035207

Production date: 25 October 2024

Map legend available at:



Site Details:

GNRSP

Client Ref: GNRSP
Report Ref: GSIP-2024-16448-21123_3_LS_3_8
Grid Ref: 475336, 366850

Map Name: National Grid

Map date: 1972

Scale: 1:2,500

Printed at: 1:2,500



Surveyed N/A
Revised N/A
Edition N/A
Copyright N/A
Levelled N/A

Surveyed 1971
Revised 1971
Edition N/A
Copyright 1972
Levelled 1967

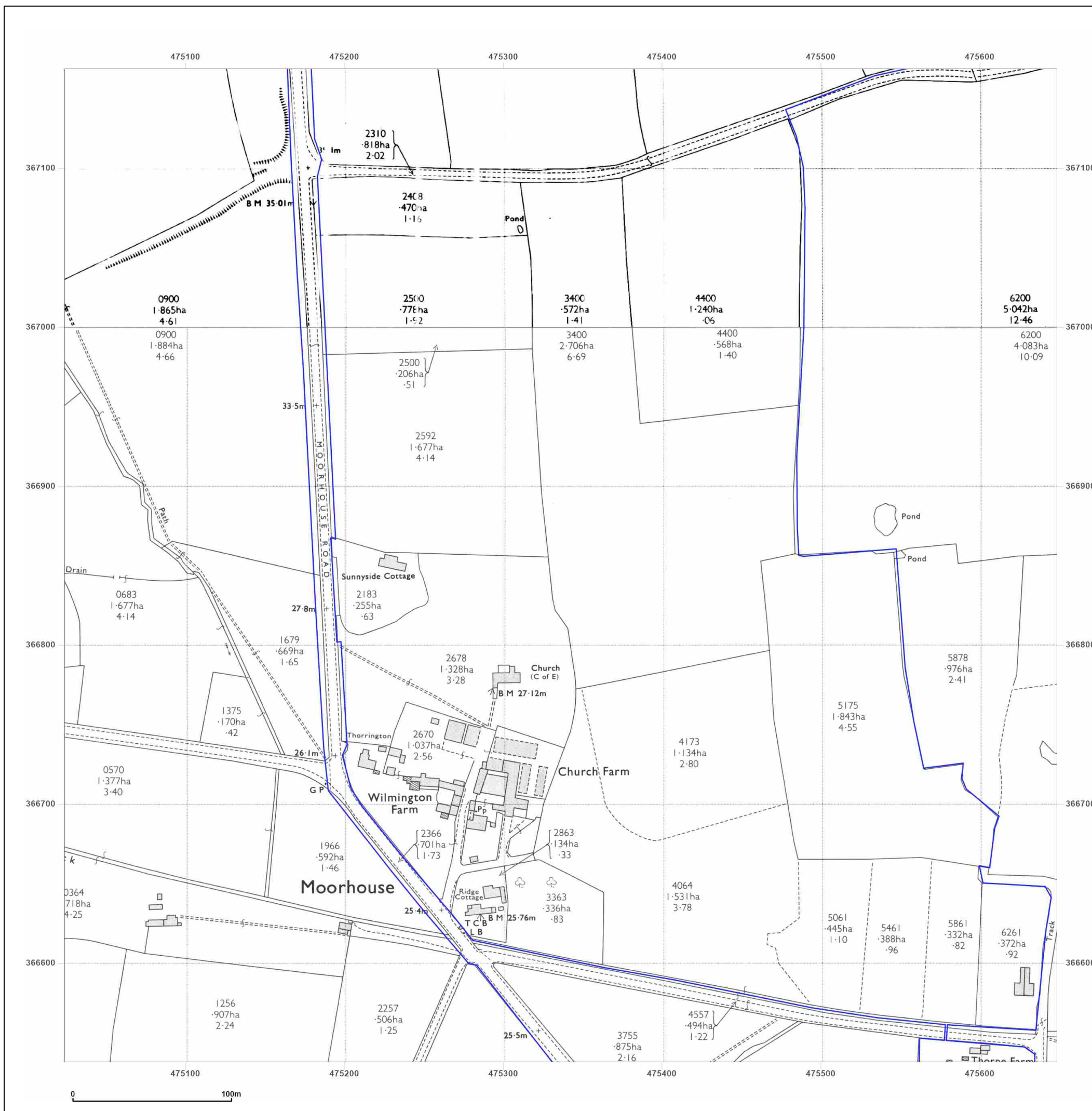


Produced by
Groundsure Insights
T: 08444 159000
E: info@groundsure.com
W: www.groundsure.com

© Crown copyright and database rights 2024 Ordnance Survey 100035207

Production date: 25 October 2024

Map legend available at:



Site Details:

GNRSP

Client Ref: GNRSP
Report Ref: GSIP-2024-16448-21123_3_LS_3_8
Grid Ref: 475336, 366850

Map Name: National Grid

Map date: 1994

Scale: 1:2,500

Printed at: 1:2,500



Surveyed N/A
Revised N/A
Edition N/A
Copyright 1994
Levelled N/A

Surveyed N/A
Revised N/A
Edition N/A
Copyright 1994
Levelled N/A

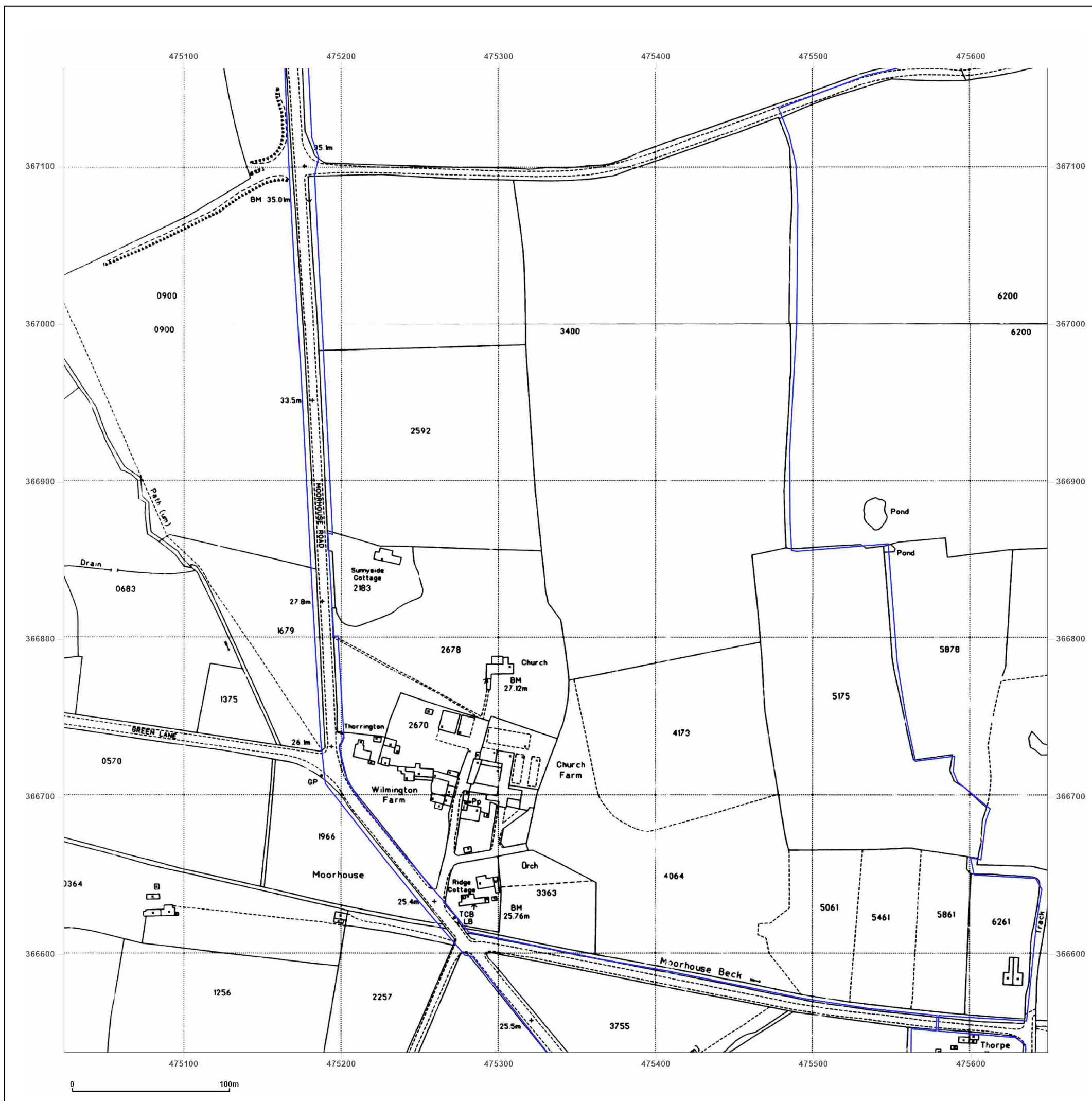


Produced by
Groundsure Insights
T: 08444 159000
E: info@groundsure.com
W: www.groundsure.com

© Crown copyright and database rights 2024 Ordnance Survey 100035207

Production date: 25 October 2024

Map legend available at:



Site Details:

GNRSP

Client Ref: GNRSP
Report Ref: GSIP-2024-16448-21123_3_LS_3_9
Grid Ref: 475336, 367475

Map Name: County Series

Map date: 1885


Scale: 1:2,500

Printed at: 1:2,500



Surveyed 1885
 Revised 1885
 Edition N/A
 Copyright N/A
 Levelled N/A

Surveyed 1885
 Revised 1885
 Edition N/A
 Copyright N/A
 Levelled N/A

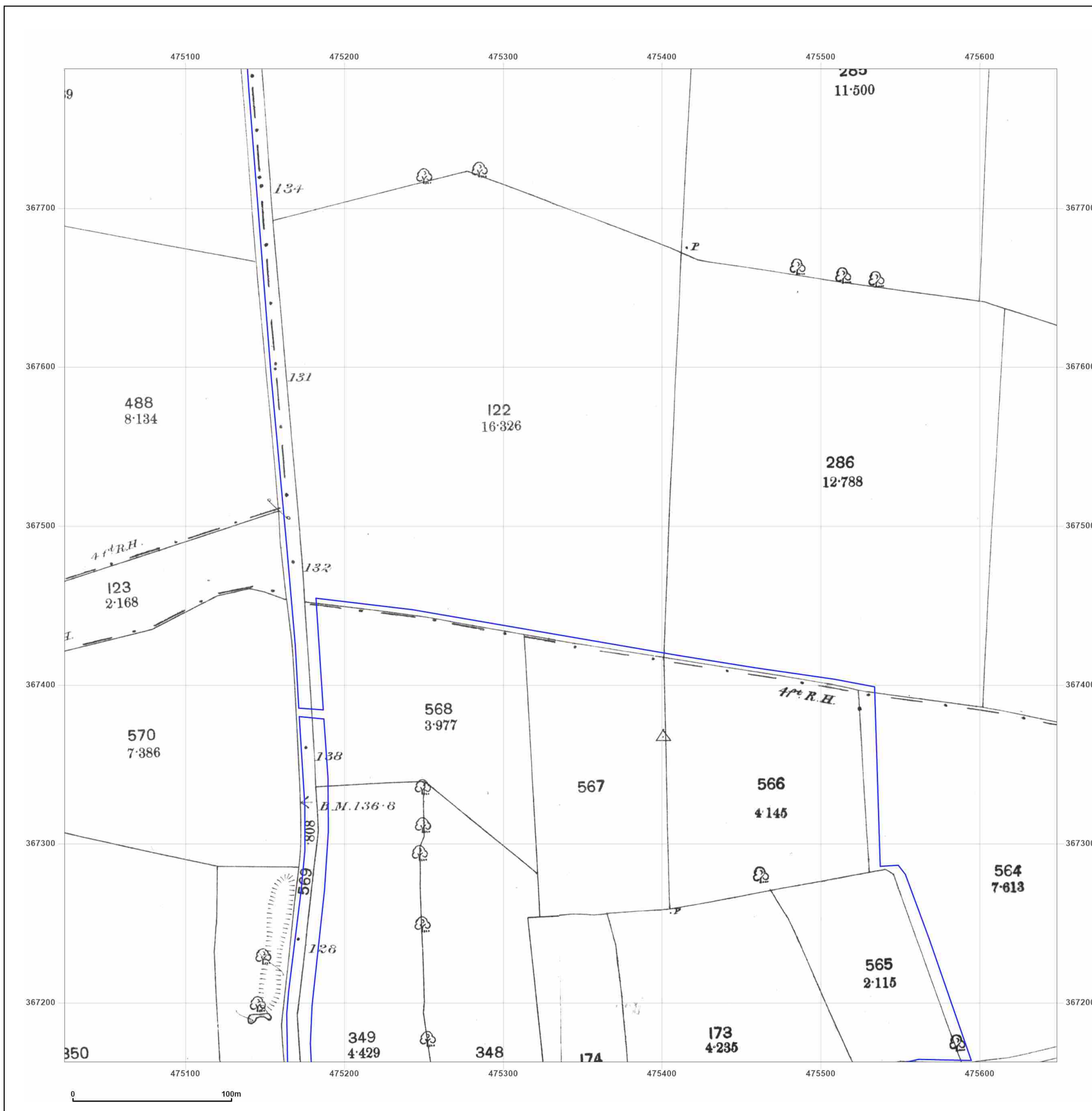


Produced by
 Groundsure Insights
 T: 08444 159000
 E: info@groundsure.com
 W: [REDACTED]

© Crown copyright and database rights 2024 Ordnance Survey 100035207

Production date: 25 October 2024

Map legend available at:
 [REDACTED]



Site Details:

GNRSP

Client Ref: GNRSP
Report Ref: GSIP-2024-16448-21123_3_LS_3_9
Grid Ref: 475336, 367475

Map Name: County Series

Map date: 1900


Scale: 1:2,500

Printed at: 1:2,500



Surveyed 1900
 Revised 1900
 Edition N/A
 Copyright N/A
 Levelled N/A

Surveyed 1900
 Revised 1900
 Edition N/A
 Copyright N/A
 Levelled N/A

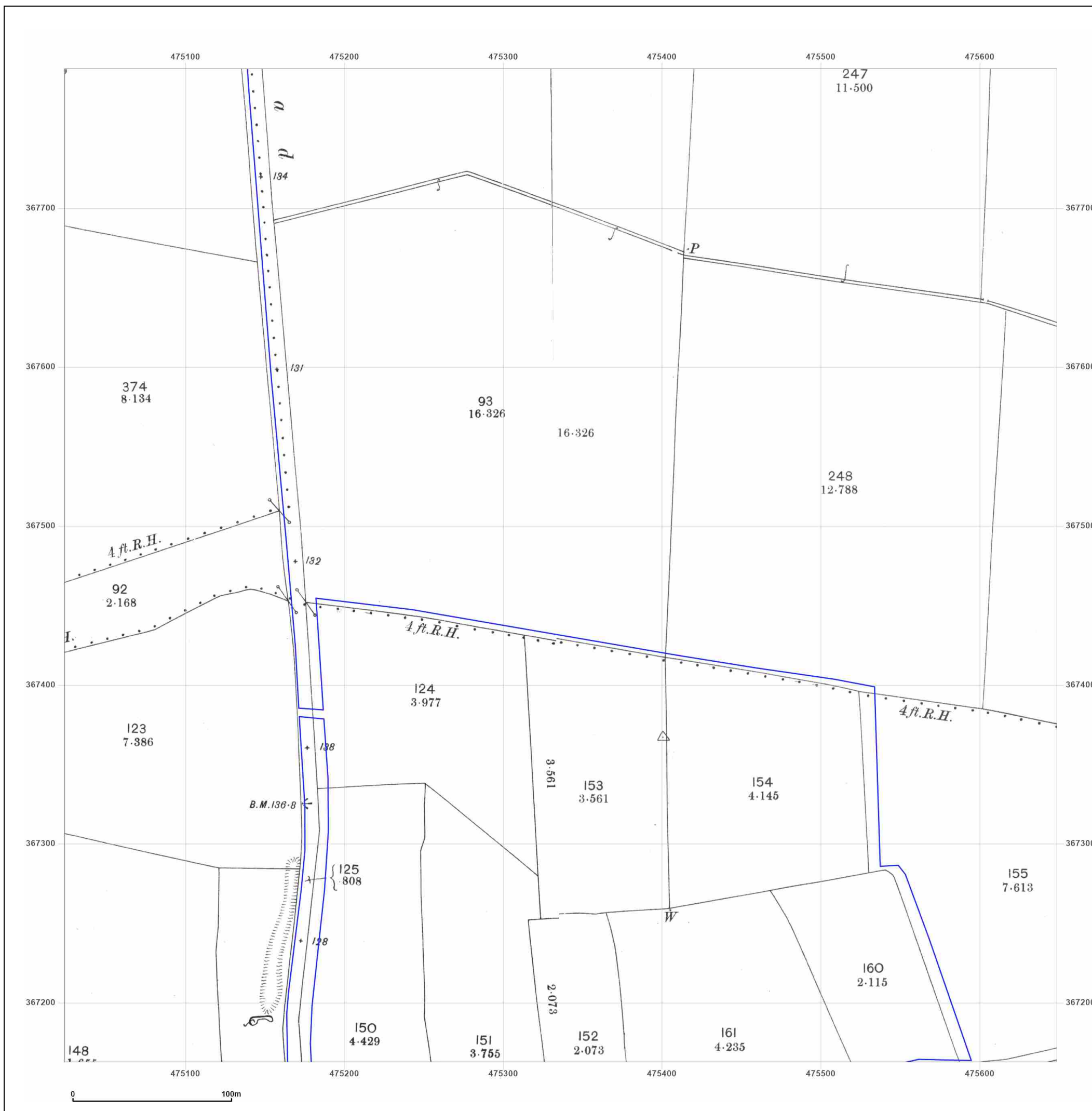


Produced by
 Groundsure Insights
 T: 08444 159000
 E: info@groundsure.com
 W: [REDACTED]

© Crown copyright and database rights 2024 Ordnance Survey 100035207

Production date: 25 October 2024

Map legend available at:
[REDACTED]



Site Details:

GNRSP

Client Ref: GNRSP
Report Ref: GSIP-2024-16448-21123_3_LS_3_9
Grid Ref: 475336, 367475

Map Name: County Series

Map date: 1920


Scale: 1:2,500

Printed at: 1:2,500



Surveyed 1920
 Revised 1920
 Edition N/A
 Copyright N/A
 Levelled N/A

Surveyed 1920
 Revised 1920
 Edition N/A
 Copyright N/A
 Levelled N/A

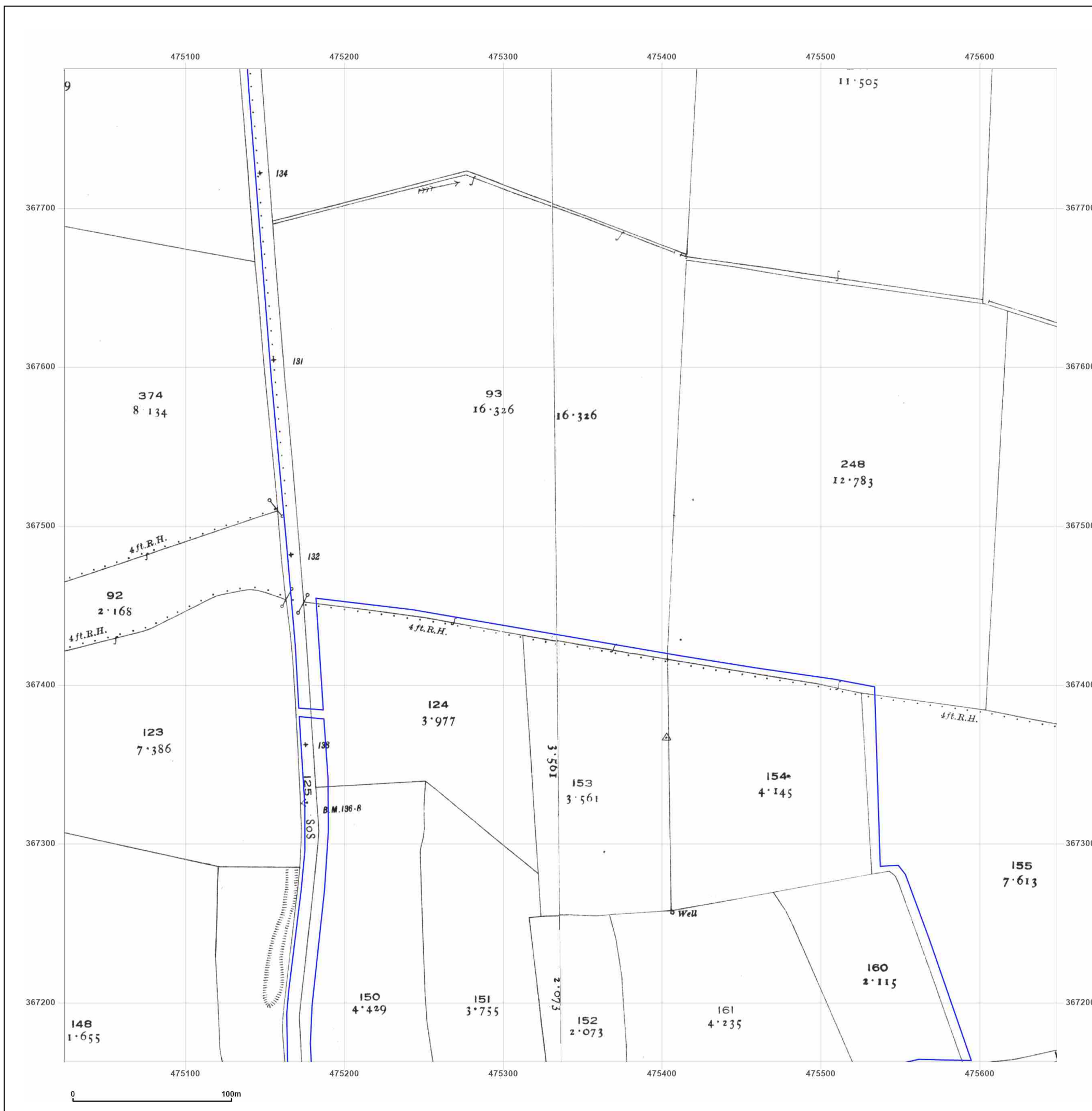


Produced by
 Groundsure Insights
 T: 08444 159000
 E: info@groundsure.com
 W: [REDACTED]

© Crown copyright and database rights 2024 Ordnance Survey 100035207

Production date: 25 October 2024

Map legend available at:
 [REDACTED]



Site Details:

GNRSP

Client Ref: GNRSP
Report Ref: GSIP-2024-16448-21123_3_LS_3_9
Grid Ref: 475336, 367475

Map Name: National Grid

Map date: 1972

Scale: 1:2,500

Printed at: 1:2,500



Surveyed 1971
Revised 1971
Edition N/A
Copyright 1972
Levelled 1966

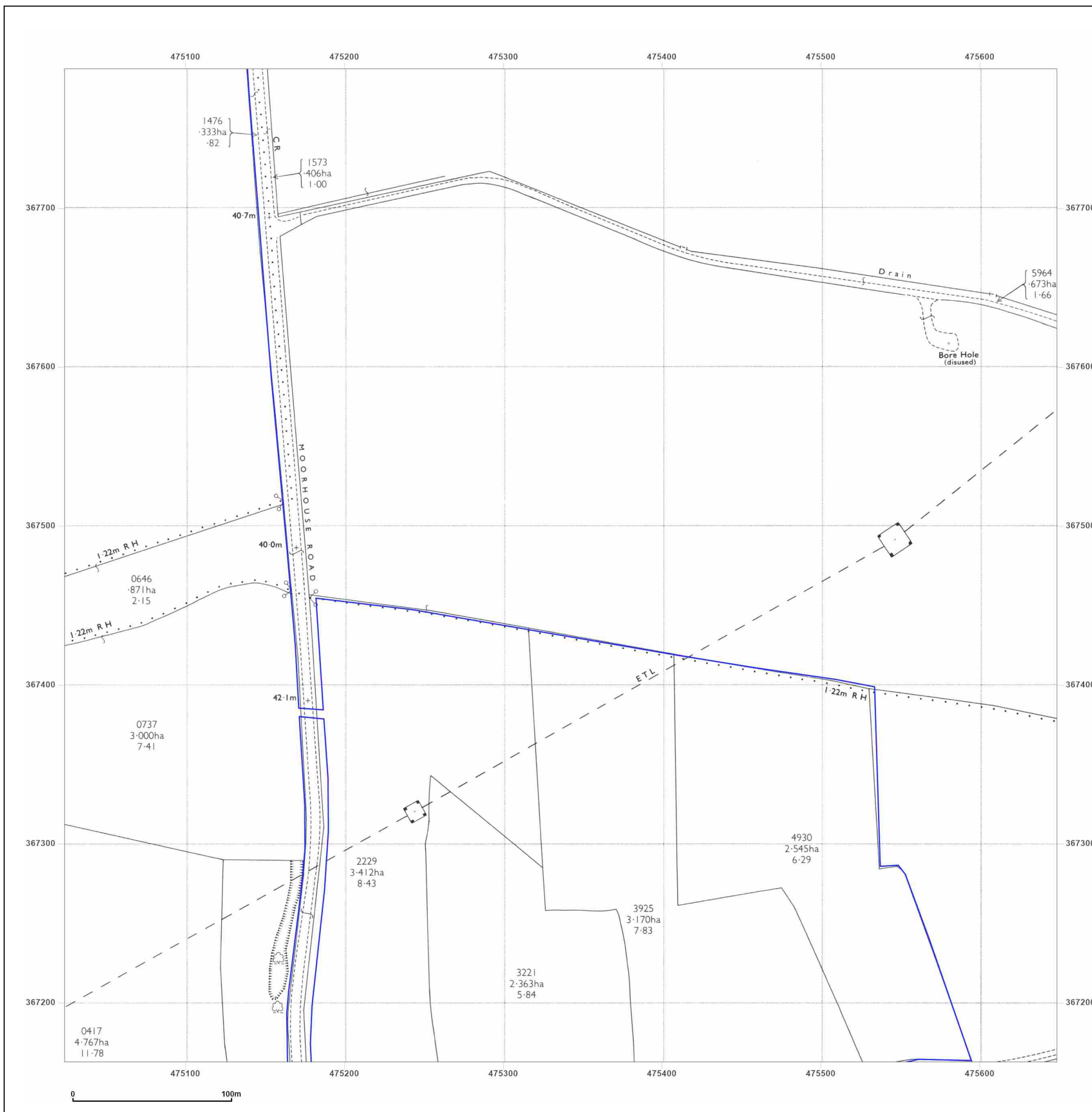


Produced by
Groundsure Insights
T: 08444 159000
E: info@groundsure.com
W: [REDACTED]

© Crown copyright and database rights 2024 Ordnance Survey 100035207

Production date: 25 October 2024

Map legend available at: [REDACTED]



Site Details:

GNRSP

Client Ref: GNRSP
Report Ref: GSIP-2024-16448-21123_3_LS_3_9
Grid Ref: 475336, 367475

Map Name: National Grid

Map date: 1972

Scale: 1:2,500

Printed at: 1:2,500



Surveyed N/A
 Revised N/A
 Edition N/A
 Copyright N/A
 Levelled N/A

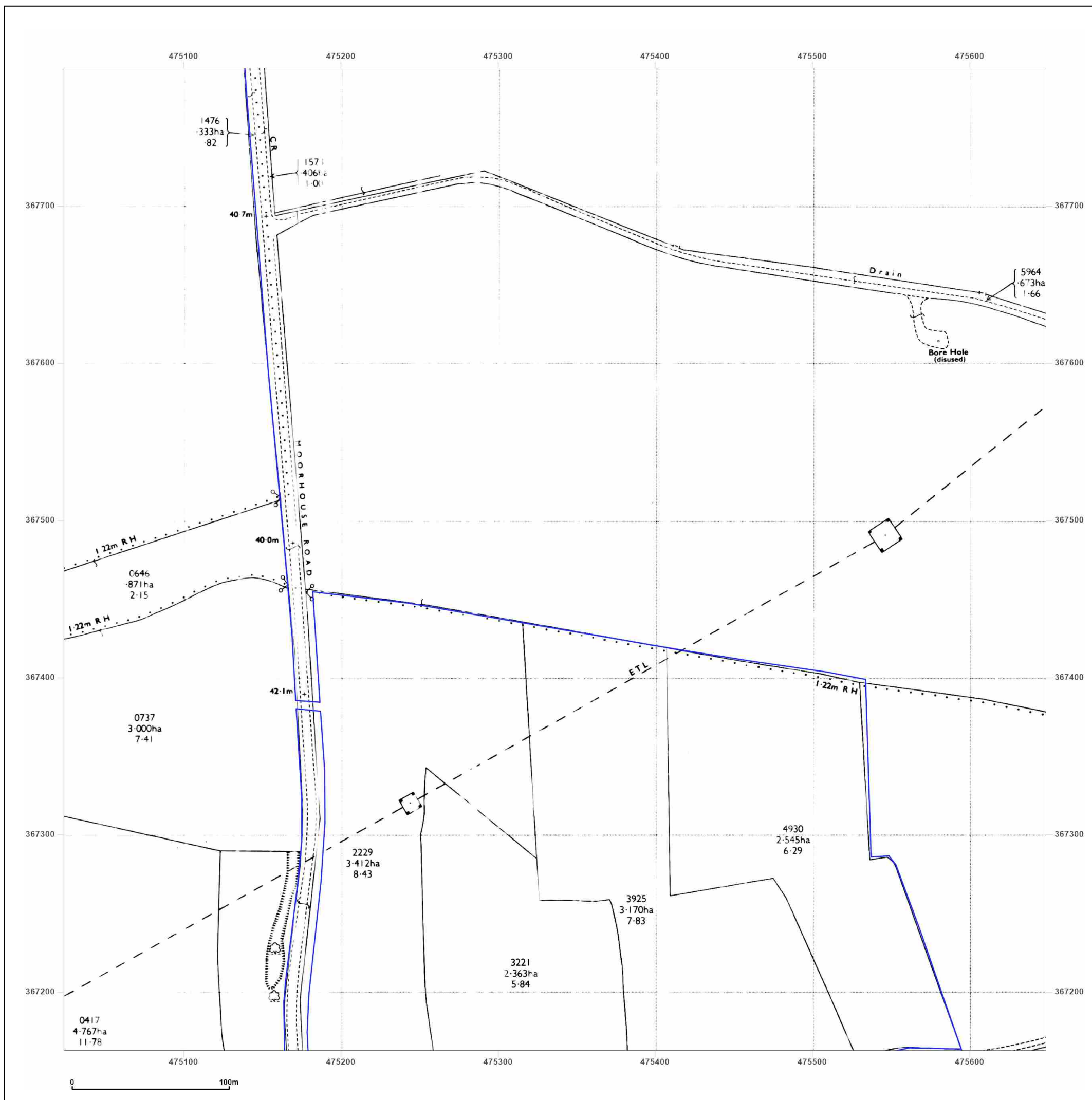


Produced by
 Groundsure Insights
 T: 08444 159000
 E: info@groundsure.com
 W: [REDACTED]

© Crown copyright and database rights 2024 Ordnance Survey 100035207

Production date: 25 October 2024

Map legend available at: [REDACTED]



Site Details:

GNRSP

Client Ref: GNRSP
Report Ref: GSIP-2024-16448-21123_3_LS_3_9
Grid Ref: 475336, 367475

Map Name: National Grid

Map date: 1994

Scale: 1:2,500

Printed at: 1:2,500



Surveyed N/A
Revised N/A
Edition N/A
Copyright 1994
Levelled N/A

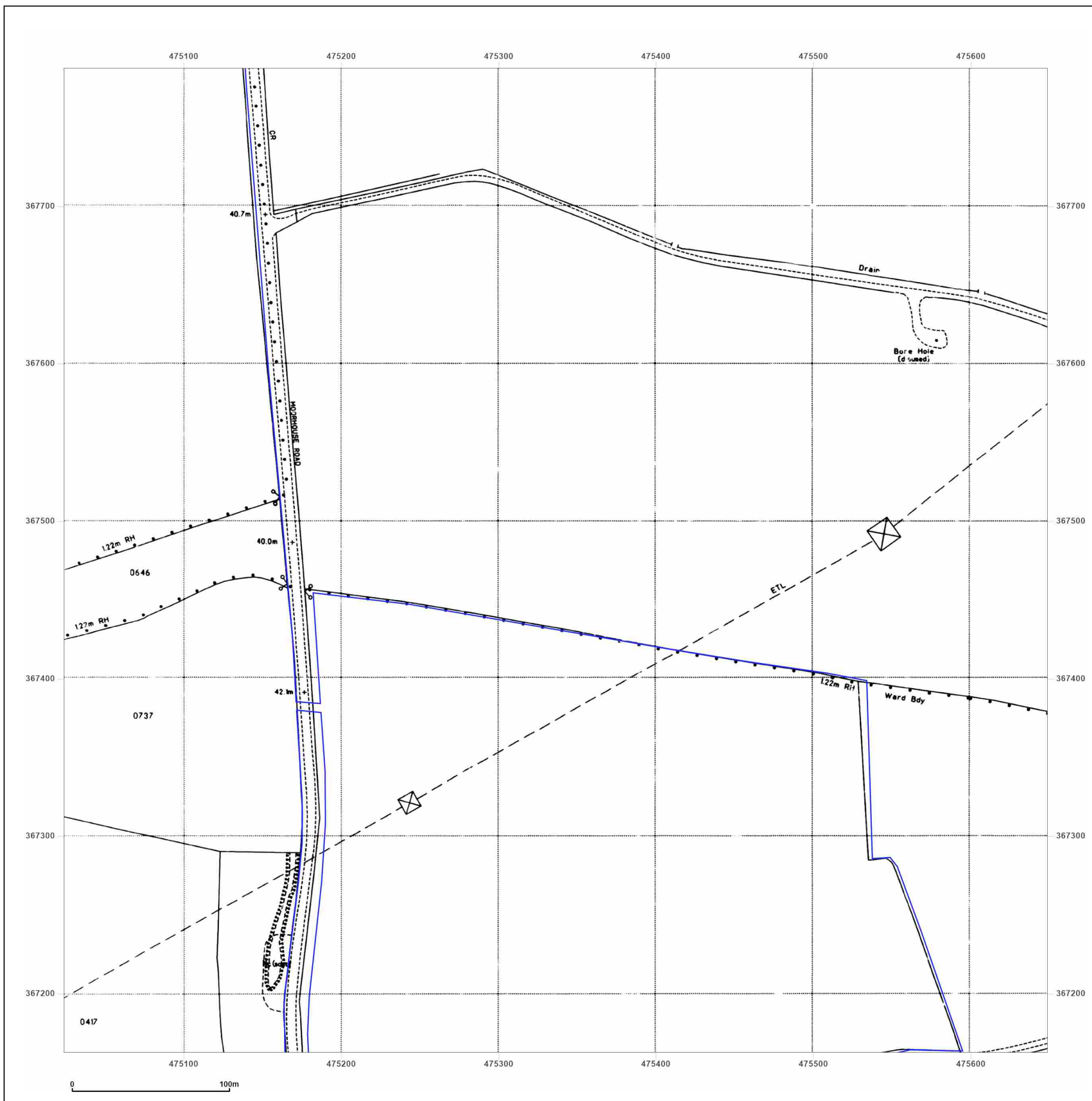


Produced by
Groundsure Insights
T: 08444 159000
E: info@groundsure.com
W: [\[Redacted\]](#)

© Crown copyright and database rights 2024 Ordnance Survey 100035207

Production date: 25 October 2024

Map legend available at: [\[Redacted\]](#)



Site Details:

GNRSP

Client Ref: GNRSP
Report Ref: GSIP-2024-16448-21123_3_LS_3_10
Grid Ref: 475336, 368101

Map Name: County Series

Map date: 1900

Scale: 1:2,500

Printed at: 1:2,500



Surveyed 1900
Revised 1900
Edition N/A
Copyright N/A
Levelled N/A

Surveyed 1900
Revised 1900
Edition N/A
Copyright N/A
Levelled N/A

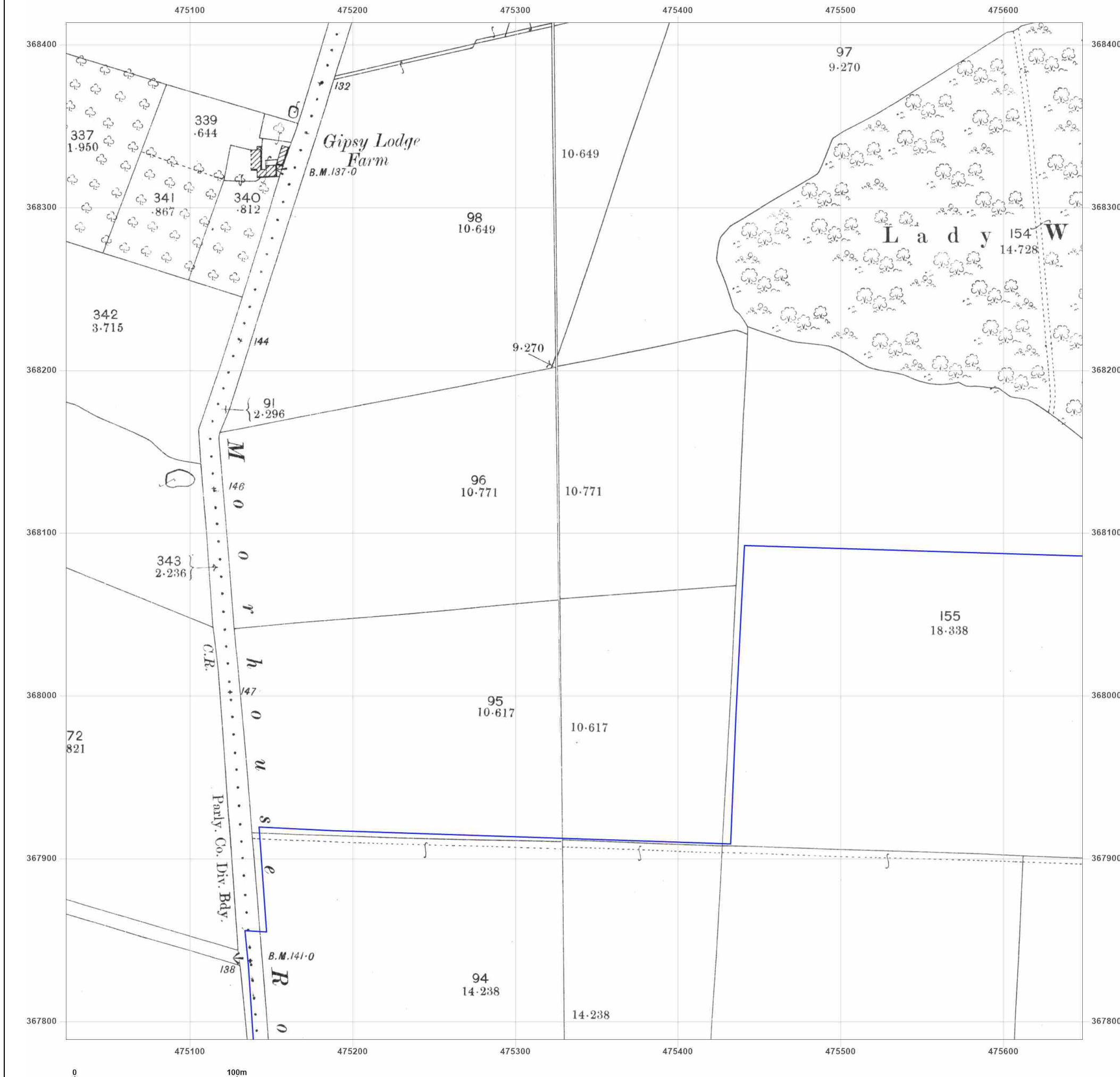


Produced by
Groundsure Insights
T: 08444 159000
E: info@groundsure.com
W: www.groundsure.com

© Crown copyright and database rights 2024 Ordnance Survey 100035207

Production date: 25 October 2024

Map legend available at:



Site Details:

GNRSP

Client Ref: GNRSP
Report Ref: GSIP-2024-16448-21123_3_LS_3_10
Grid Ref: 475336, 368101

Map Name: National Grid

Map date: 1972

Scale: 1:2,500

Printed at: 1:2,500



Surveyed 1971
Revised 1971
Edition N/A
Copyright 1972
Levelled 1966

Surveyed 1971
Revised 1971
Edition N/A
Copyright 1972
Levelled 1966

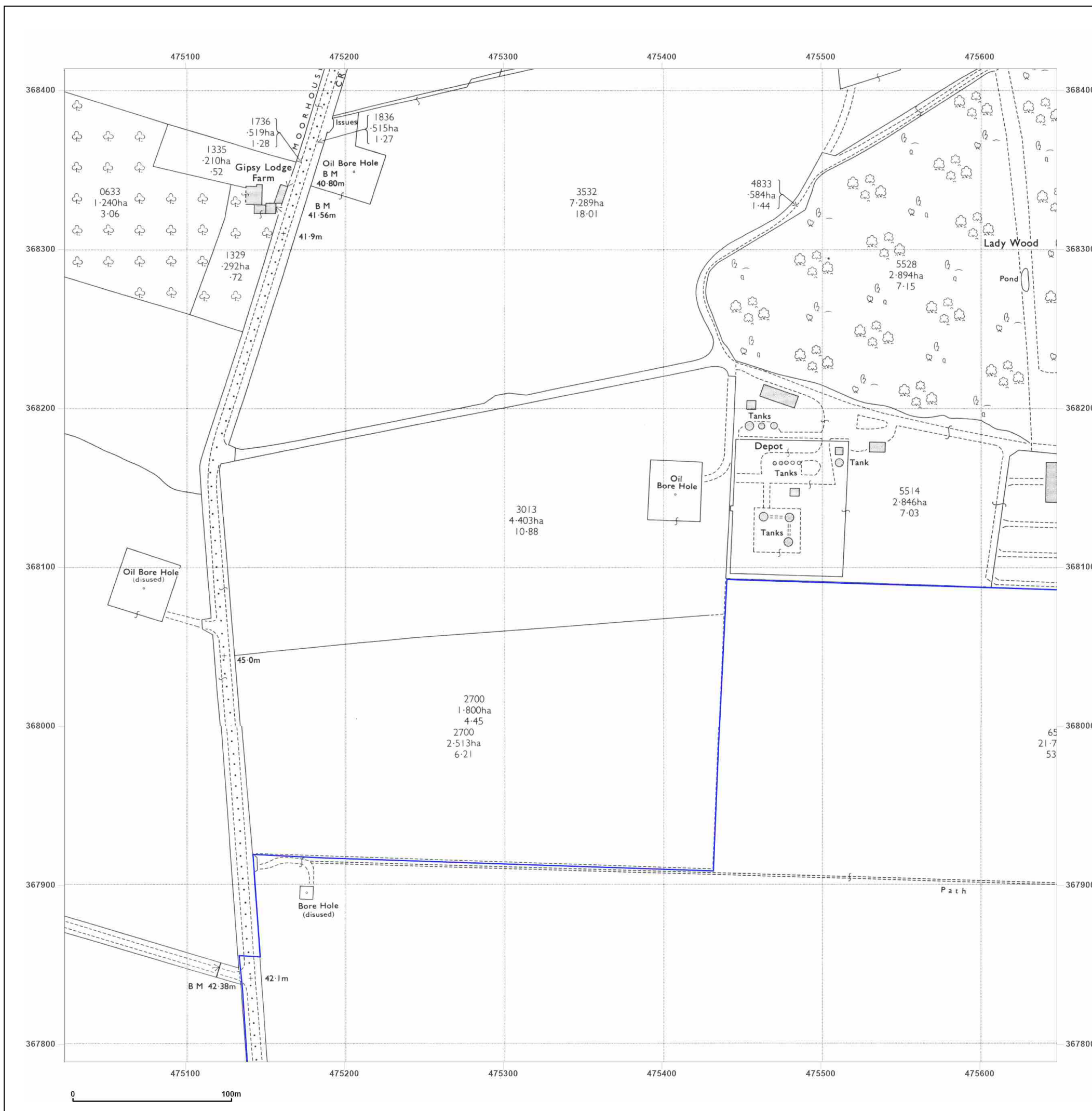


Produced by
Groundsure Insights
T: 08444 159000
E: info@groundsure.com
W: www.groundsure.com

© Crown copyright and database rights 2024 Ordnance Survey 100035207

Production date: 25 October 2024

Map legend available at:



Site Details:

GNRSP

Client Ref: GNRSP
Report Ref: GSIP-2024-16448-21123_3_LS_3_10
Grid Ref: 475336, 368101

Map Name: National Grid

Map date: 1972

Scale: 1:2,500

Printed at: 1:2,500



Surveyed N/A
Revised N/A
Edition N/A
Copyright N/A
Levelled N/A

Surveyed N/A
Revised N/A
Edition N/A
Copyright N/A
Levelled N/A

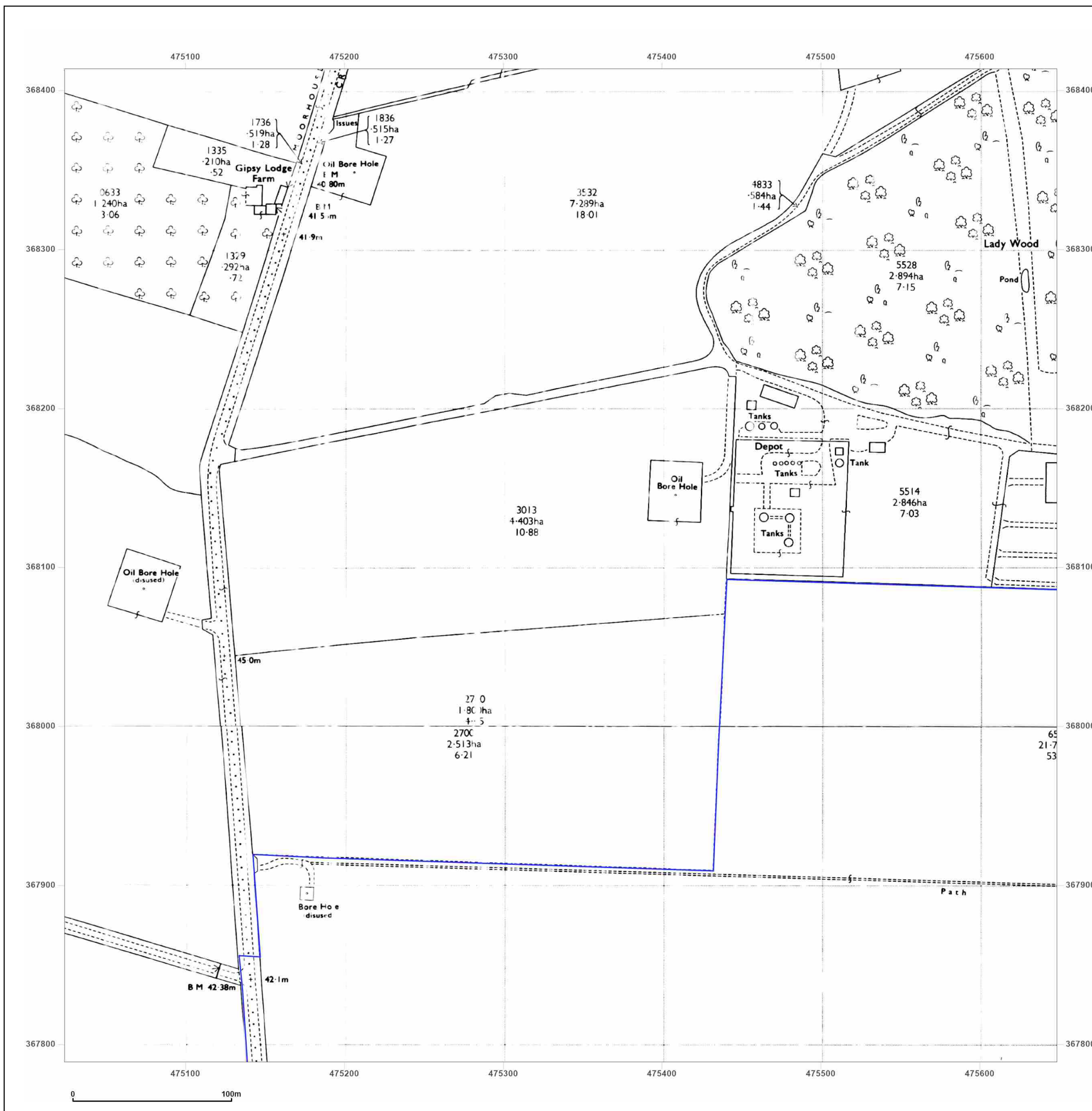


Produced by
Groundsure Insights
T: 08444 159000
E: info@groundsure.com
W: www.groundsure.com

© Crown copyright and database rights 2024 Ordnance Survey 100035207

Production date: 25 October 2024

Map legend available at:



Site Details:

GNRSP

Client Ref: GNRSP
Report Ref: GSIP-2024-16448-21123_3_LS_3_10
Grid Ref: 475336, 368101

Map Name: National Grid

Map date: 1994

Scale: 1:2,500

Printed at: 1:2,500



Surveyed N/A
Revised N/A
Edition N/A
Copyright 1994
Levelled N/A

Surveyed N/A
Revised N/A
Edition N/A
Copyright 1994
Levelled N/A

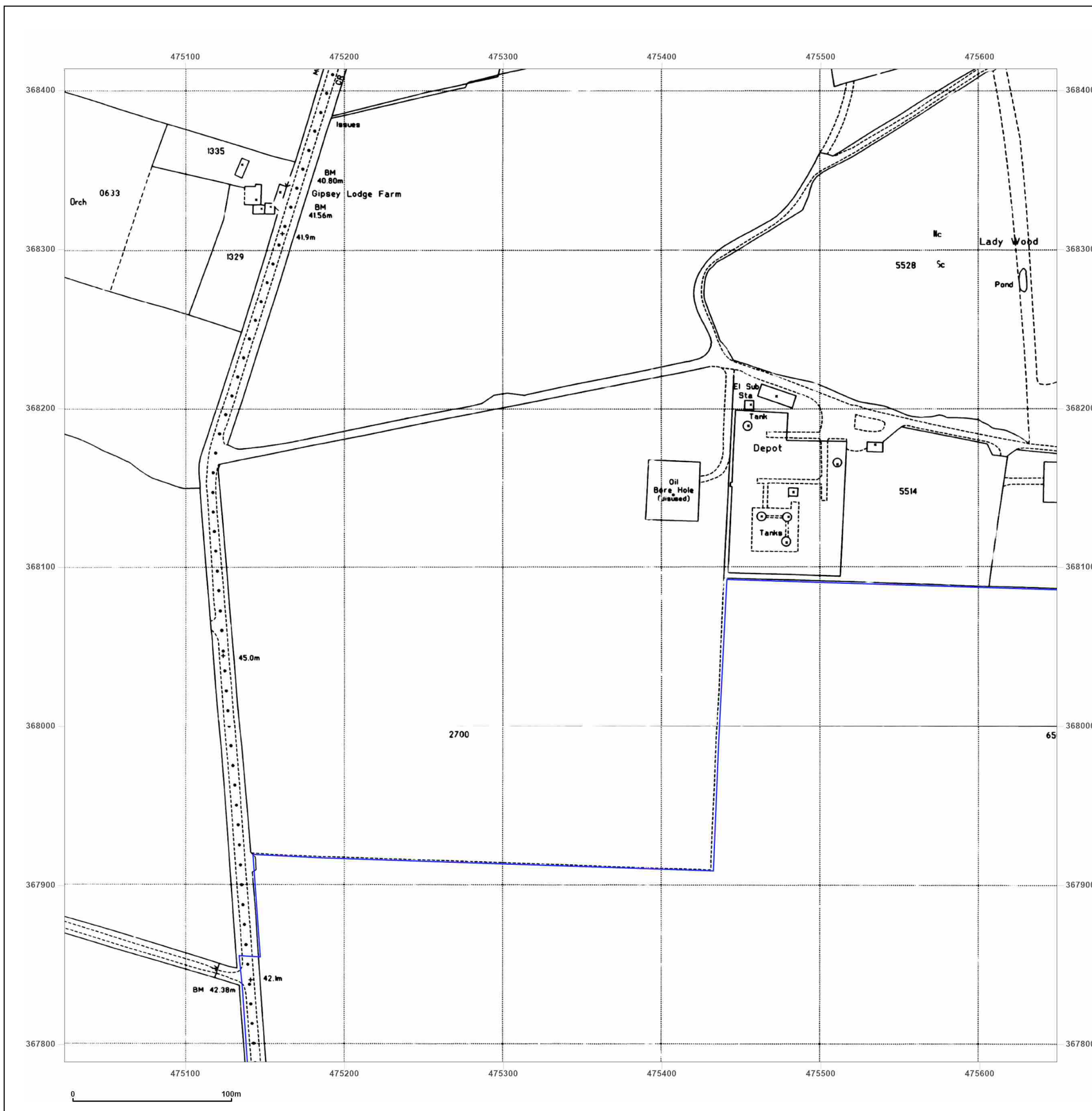


Produced by
Groundsure Insights
T: 08444 159000
E: info@groundsure.com
W: www.groundsure.com

© Crown copyright and database rights 2024 Ordnance Survey 100035207

Production date: 25 October 2024

Map legend available at:



Site Details:

GNRSP

Client Ref: GNRSP
Report Ref: GSIP-2024-16448-21123_3_LS_4_4
Grid Ref: 475961, 364348

Map Name: County Series

Map date: 1885

Scale: 1:2,500

Printed at: 1:2,500



Surveyed 1885
 Revised 1885
 Edition N/A
 Copyright N/A
 Levelled N/A

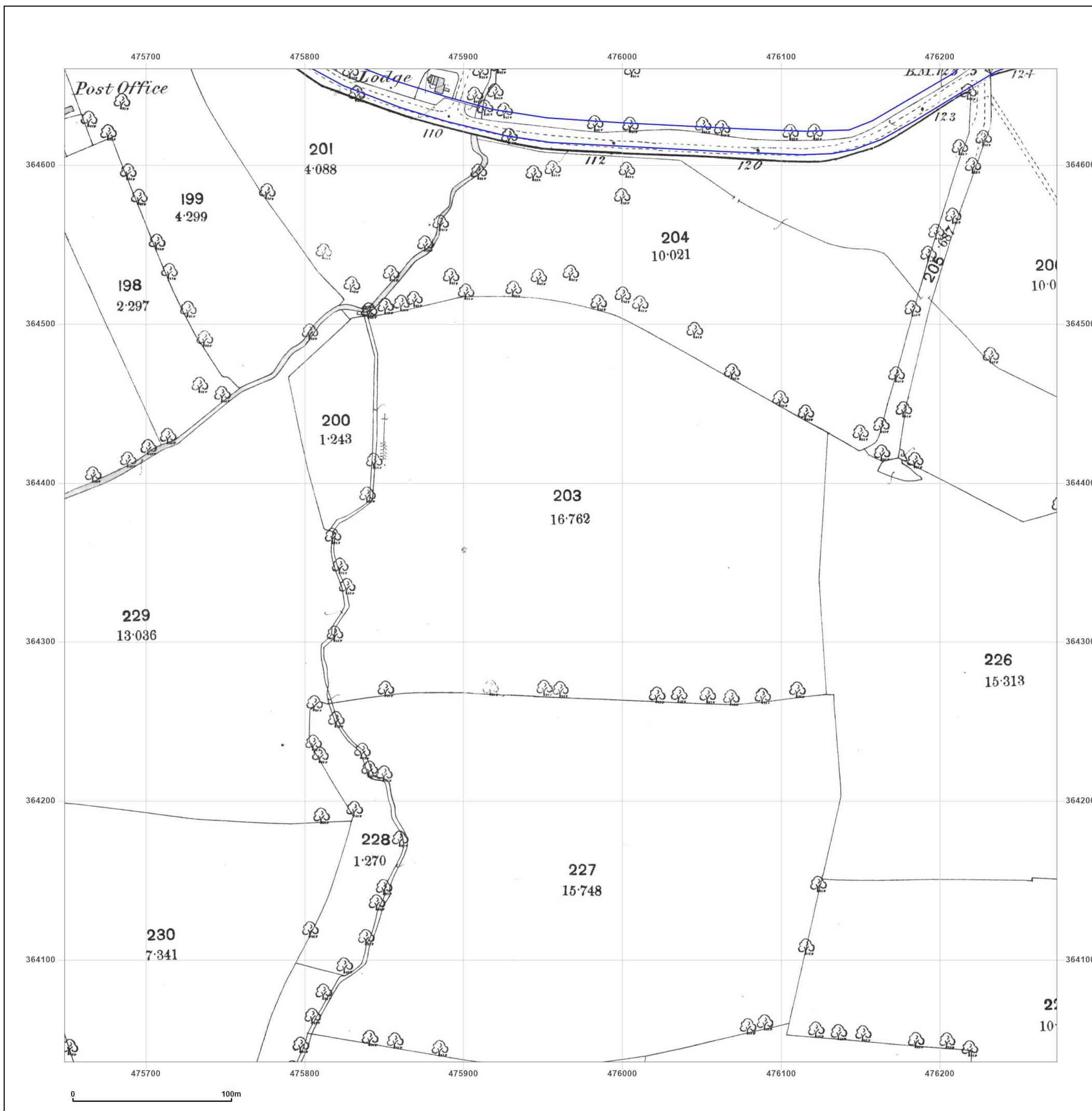


Produced by
 Groundsure Insights
 T: 08444 159000
 E: info@groundsure.com
 W: [REDACTED]

© Crown copyright and database rights 2024 Ordnance Survey 100035207

Production date: 25 October 2024

Map legend available at:
 [REDACTED]



Site Details:

GNRSP

Client Ref: GNRSP
Report Ref: GSIP-2024-16448-21123_3_LS_4_4
Grid Ref: 475961, 364348

Map Name: County Series

Map date: 1900

Scale: 1:2,500

Printed at: 1:2,500



Surveyed 1900
Revised 1900
Edition N/A
Copyright N/A
Levelled N/A

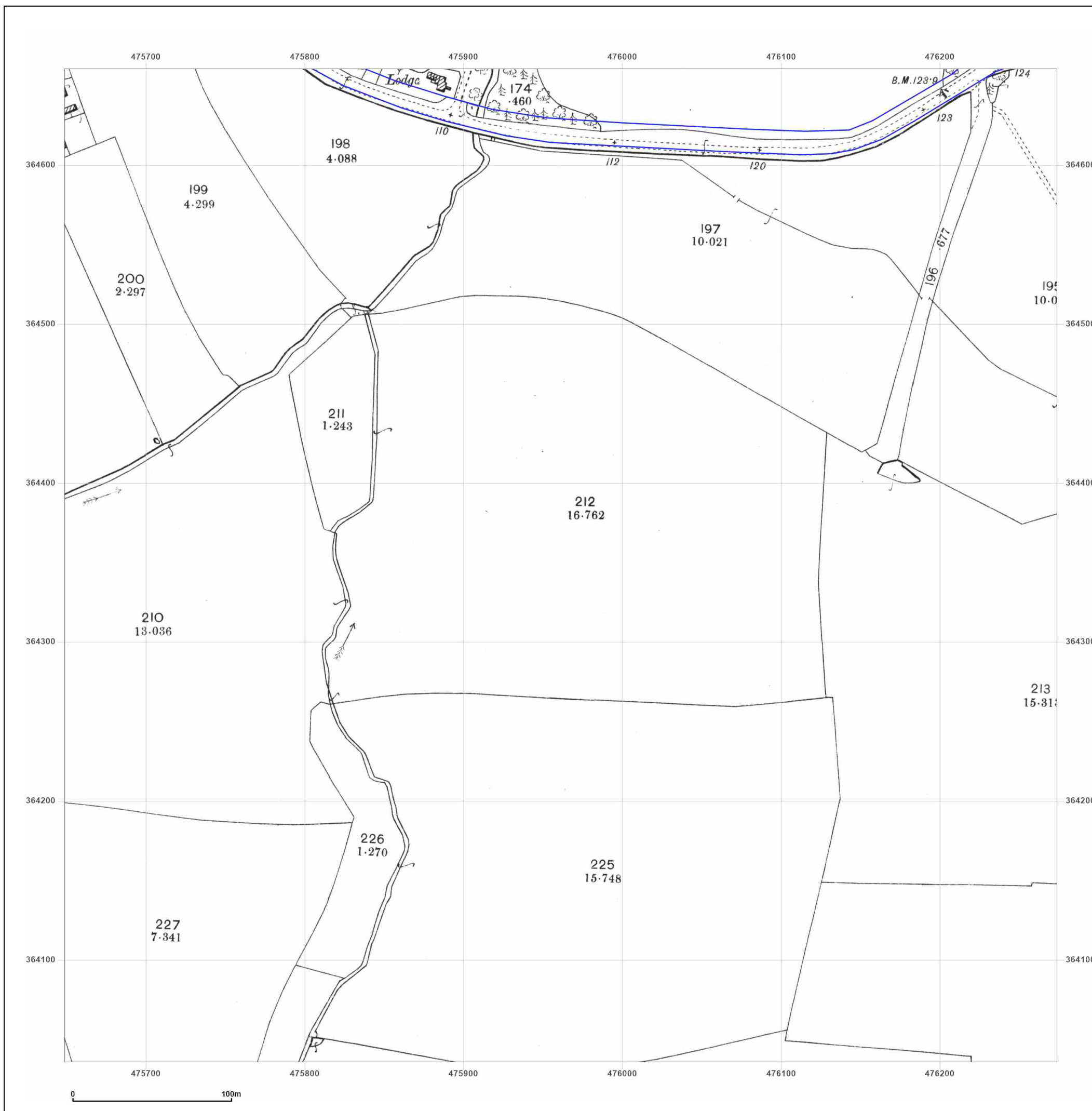


Produced by
Groundsure Insights
T: 08444 159000
E: info@groundsure.com
W: www.groundsure.com

© Crown copyright and database rights 2024 Ordnance Survey 100035207

Production date: 25 October 2024

Map legend available at:



Site Details:

GNRSP

Client Ref: GNRSP
Report Ref: GSIP-2024-16448-21123_3_LS_4_4
Grid Ref: 475961, 364348

Map Name: County Series

Map date: 1920

Scale: 1:2,500

Printed at: 1:2,500



Surveyed 1920
Revised 1920
Edition N/A
Copyright N/A
Levelled N/A

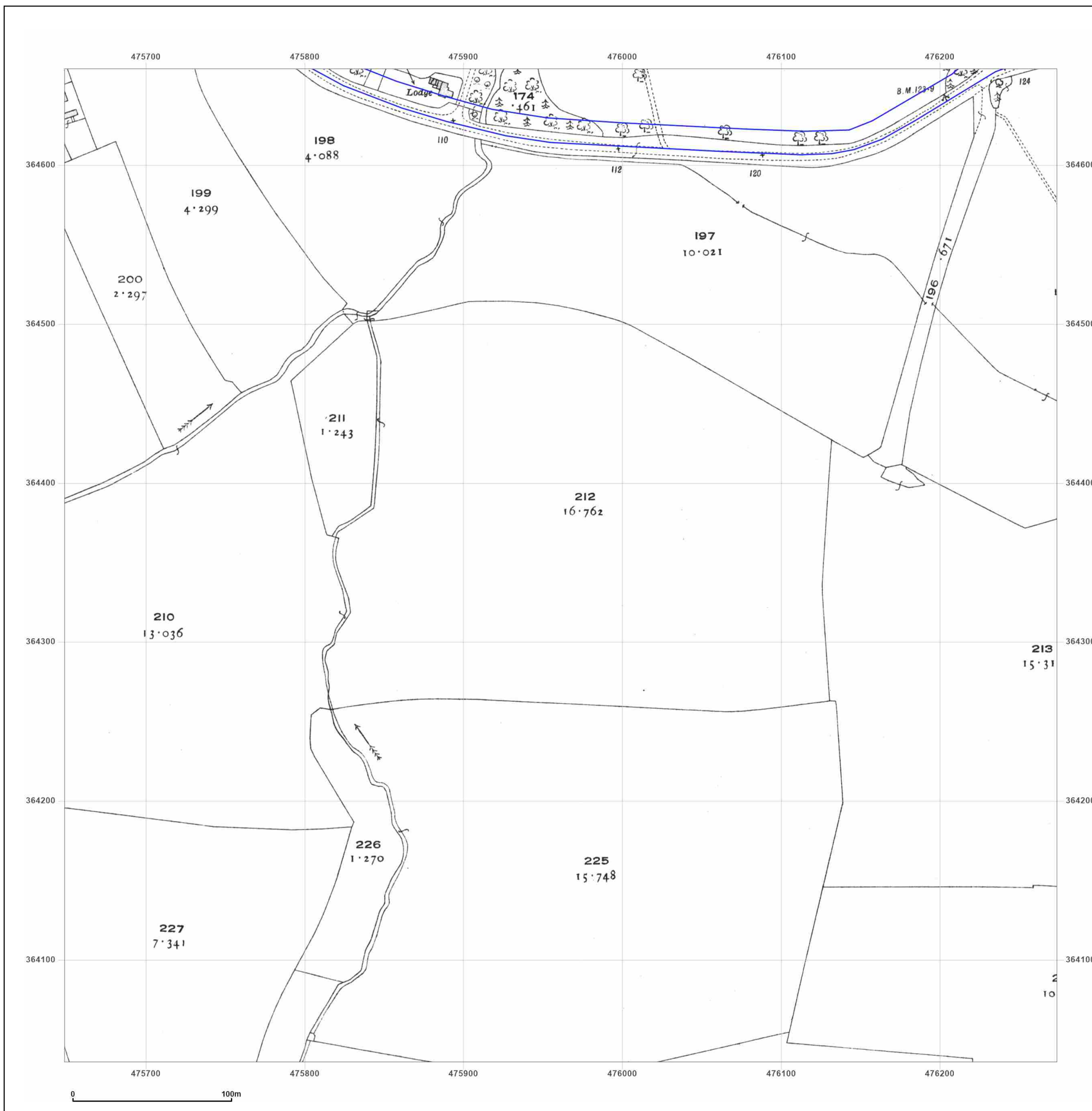


Produced by
Groundsure Insights
T: 08444 159000
E: info@groundsure.com
W: www.groundsure.com

© Crown copyright and database rights 2024 Ordnance Survey 100035207

Production date: 25 October 2024

Map legend available at:



Site Details:

GNRSP

Client Ref: GNRSP
Report Ref: GSIP-2024-16448-21123_3_LS_4_4
Grid Ref: 475961, 364348

Map Name: National Grid

Map date: 1971

Scale: 1:2,500

Printed at: 1:2,500



Surveyed N/A
Revised N/A
Edition N/A
Copyright N/A
Levelled N/A


Surveyed 1970
Revised 1970
Edition N/A
Copyright 1971
Levelled 1967

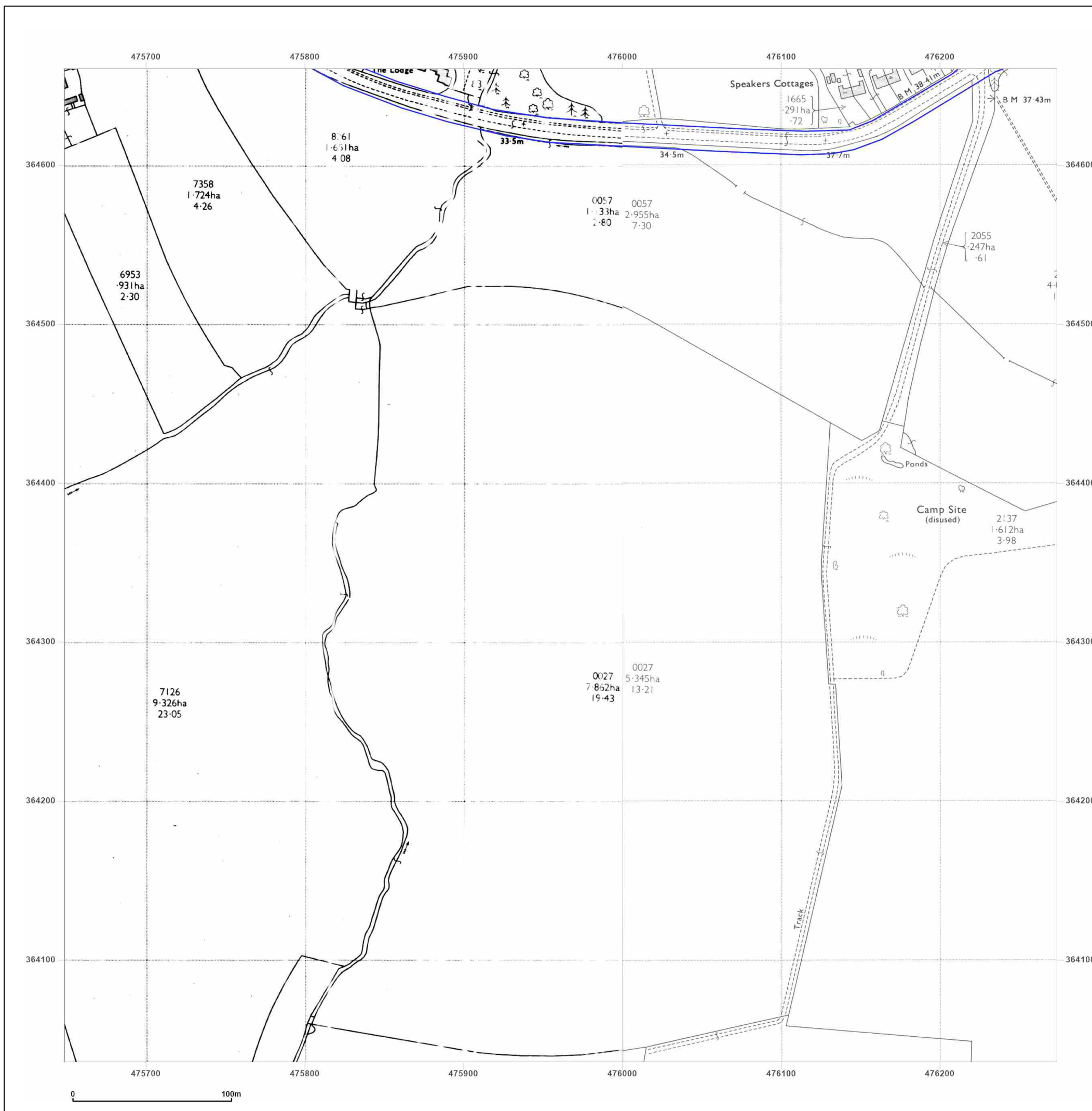


Produced by
Groundsure Insights
T: 08444 159000
E: info@groundsure.com
W: 

© Crown copyright and database rights 2024 Ordnance Survey 100035207

Production date: 25 October 2024

Map legend available at:




Site Details:

GNRSP

Client Ref: GNRSP
Report Ref: GSIP-2024-16448-21123_3_LS_4_4
Grid Ref: 475961, 364348

Map Name: National Grid


Map date: 1971

Scale: 1:2,500

Printed at: 1:2,500




Surveyed 1970
Revised 1970
Edition N/A
Copyright 1971
Levelled 1967

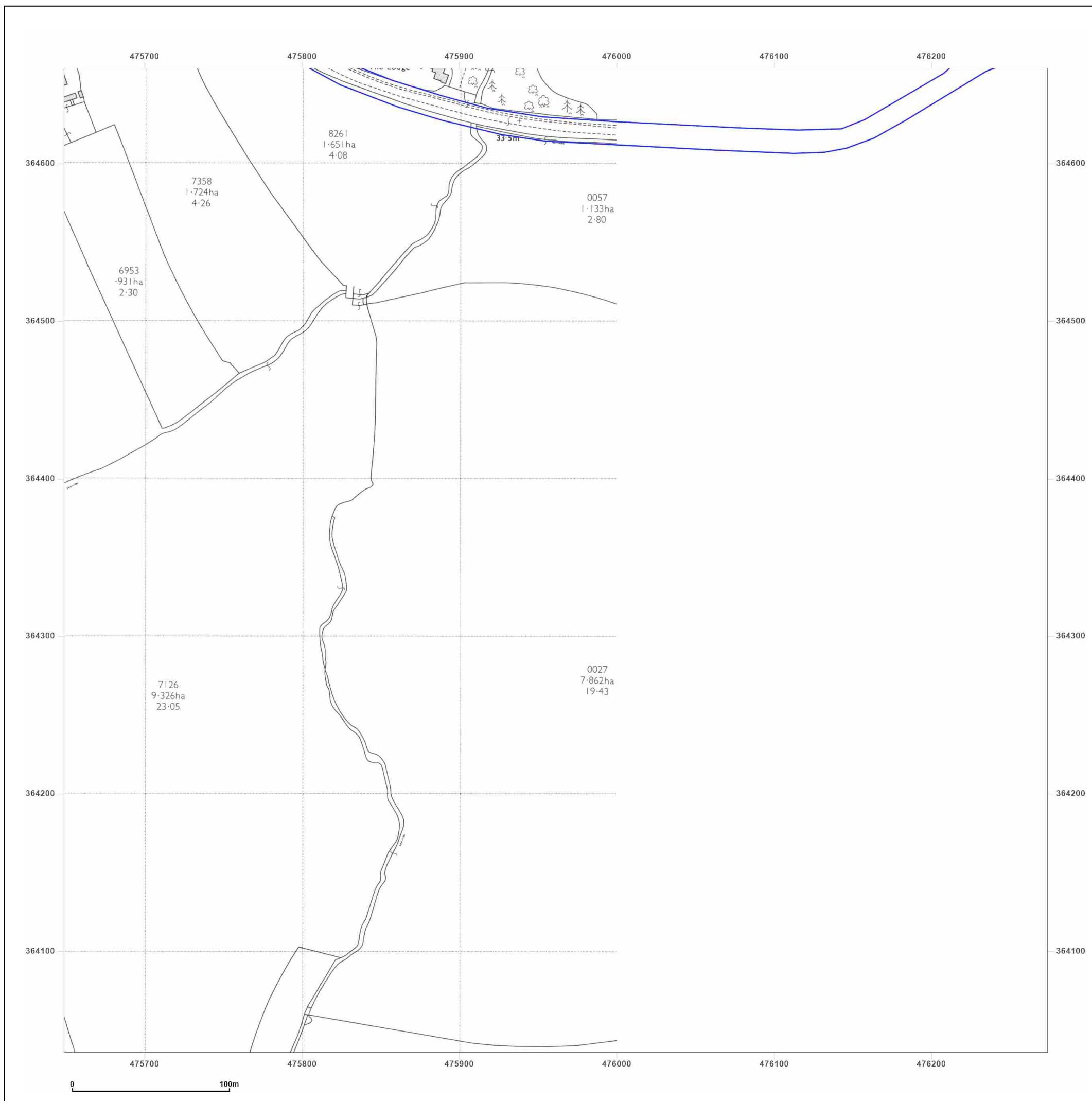


Produced by
Groundsure Insights
T: 08444 159000
E: info@groundsure.com
W: 

© Crown copyright and database rights 2024 Ordnance Survey 100035207

Production date: 25 October 2024

Map legend available at:




Site Details:

GNRSP

Client Ref: GNRSP
Report Ref: GSIP-2024-16448-21123_3_LS_4_4
Grid Ref: 475961, 364348

Map Name: National Grid

Map date: 1994

Scale: 1:2,500

Printed at: 1:2,500



Surveyed N/A
Revised N/A
Edition N/A
Copyright 1994
Levelled N/A

Surveyed N/A
Revised N/A
Edition N/A
Copyright 1994
Levelled N/A

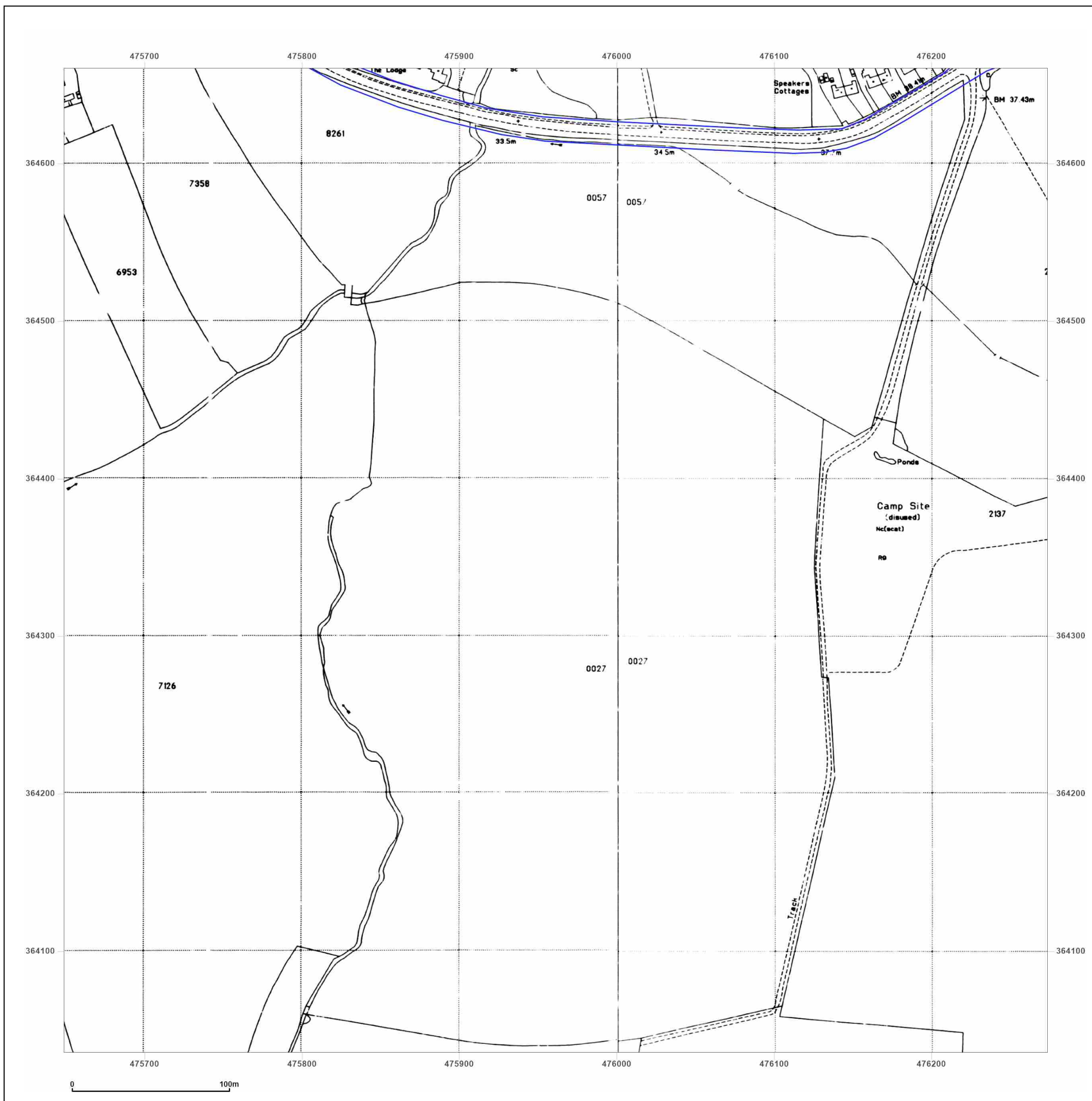


Produced by
Groundsure Insights
T: 08444 159000
E: info@groundsure.com
W: www.groundsure.com

© Crown copyright and database rights 2024 Ordnance Survey 100035207

Production date: 25 October 2024

Map legend available at:



Site Details:

GNRSP

Client Ref: GNRSP
Report Ref: GSIP-2024-16448-21123_3_LS_4_5
Grid Ref: 475961, 364973

Map Name: County Series

Map date: 1885

Scale: 1:2,500

Printed at: 1:2,500



Surveyed 1885
Revised 1885
Edition N/A
Copyright N/A
Levelled N/A

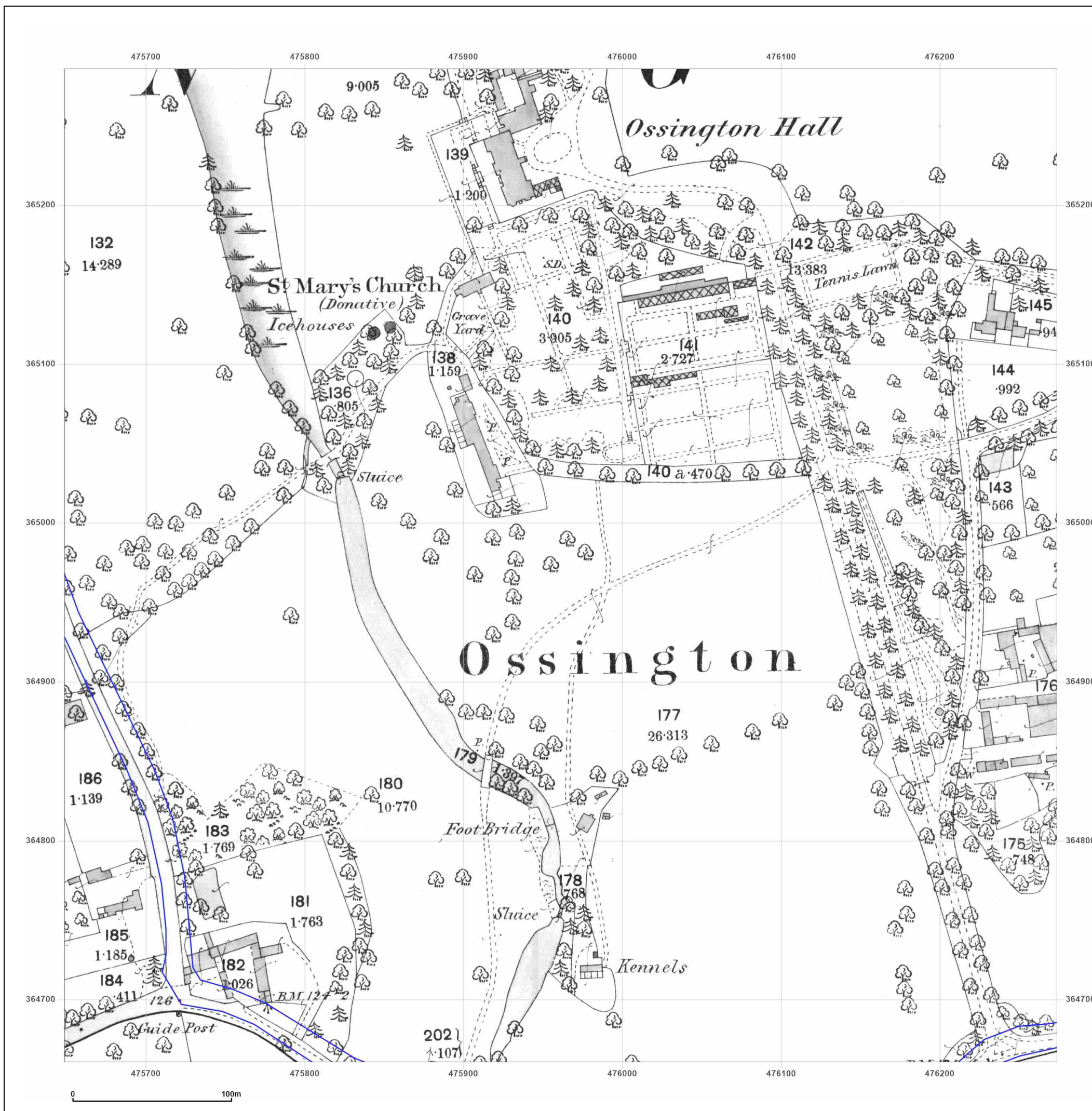


Produced by
Groundsure Insights
T: 08444 159000
E: info@groundsure.com
W: www.groundsure.com

© Crown copyright and database rights 2024 Ordnance Survey 100035207

Production date: 25 October 2024

Map legend available at:



Site Details:

GNRSP

Client Ref: GNRSP
Report Ref: GSIP-2024-16448-21123_3_LS_4_5
Grid Ref: 475961, 364973

Map Name: County Series

Map date: 1900

Scale: 1:2,500

Printed at: 1:2,500



Surveyed 1900
Revised 1900
Edition N/A
Copyright N/A
Levelled N/A

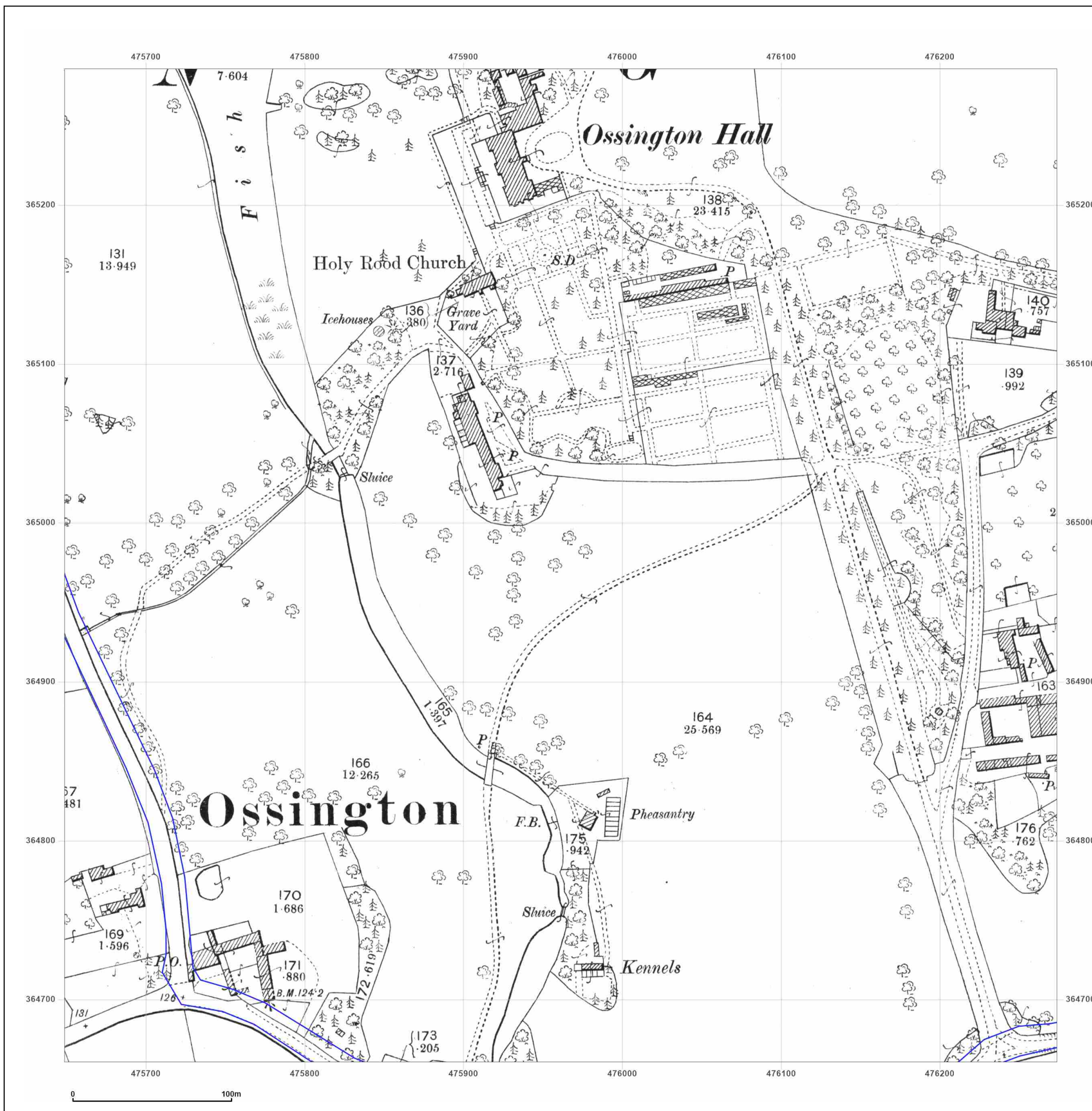


Produced by
Groundsure Insights
T: 08444 159000
E: info@groundsure.com
W: www.groundsure.com

© Crown copyright and database rights 2024 Ordnance Survey 100035207

Production date: 25 October 2024

Map legend available at:



Site Details:

GNRSP

Client Ref: GNRSP
Report Ref: GSIP-2024-16448-21123_3_LS_4_5
Grid Ref: 475961, 364973

Map Name: County Series

Map date: 1920

Scale: 1:2,500

Printed at: 1:2,500



Surveyed 1920
Revised 1920
Edition N/A
Copyright N/A
Levelled N/A

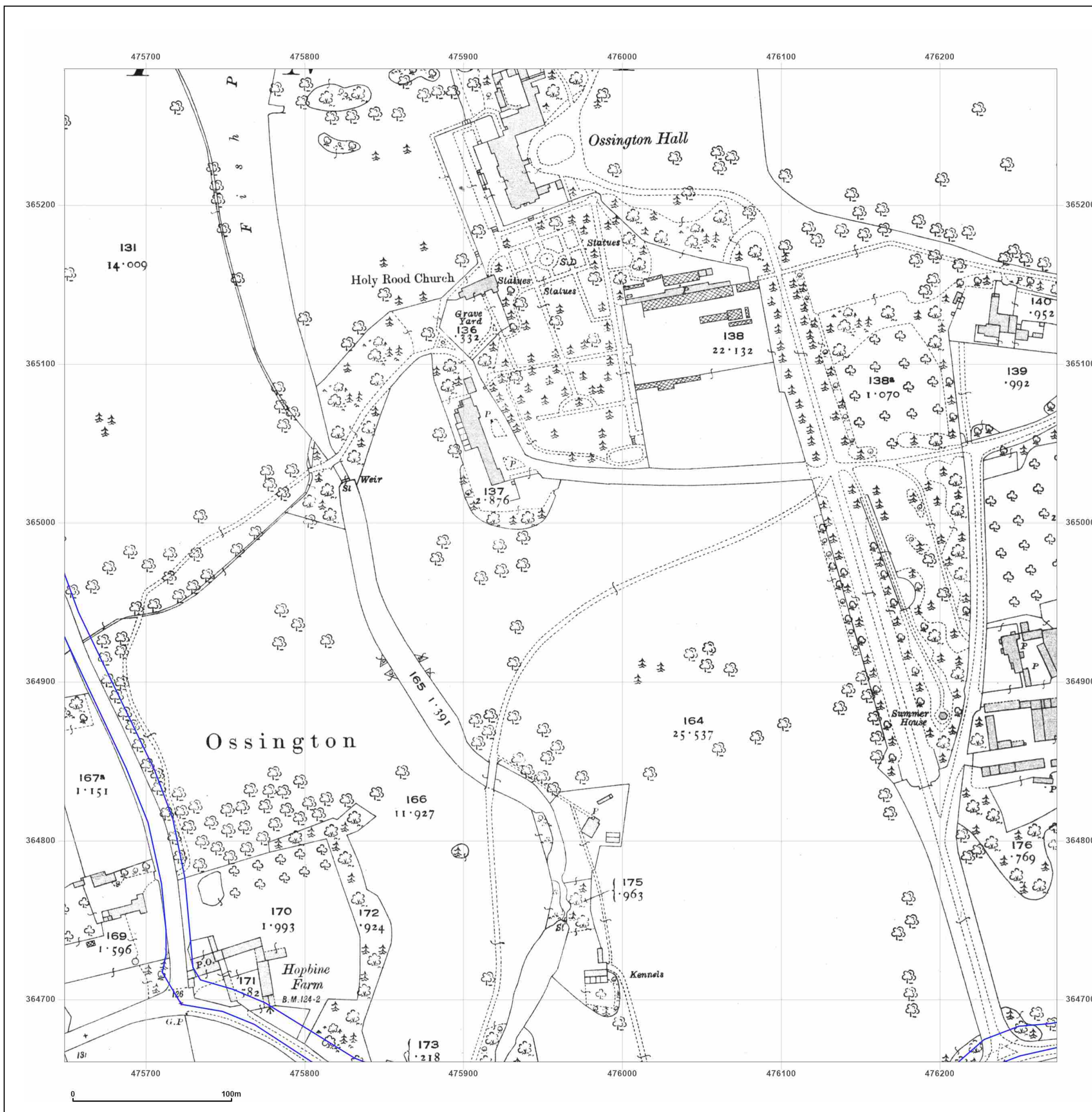


Produced by
Groundsure Insights
T: 08444 159000
E: info@groundsure.com
W: www.groundsure.com

© Crown copyright and database rights 2024 Ordnance Survey 100035207

Production date: 25 October 2024

Map legend available at:



Site Details:

GNRSP

Client Ref: GNRSP
Report Ref: GSIP-2024-16448-21123_3_LS_4_5
Grid Ref: 475961, 364973

Map Name: National Grid

Map date: 1971

Scale: 1:2,500

Printed at: 1:2,500



Surveyed 1970
Revised 1970
Edition N/A
Copyright 1971
Levelled 1967

Surveyed 1970
Revised 1970
Edition N/A
Copyright 1971
Levelled 1966

Surveyed N/A
Revised N/A
Edition N/A
Copyright N/A
Levelled N/A

Surveyed 1970
Revised 1970
Edition N/A
Copyright 1971
Levelled 1967



Produced by
Groundsure Insights
T: 08444 159000
E: info@groundsure.com
W: www.groundsure.com

© Crown copyright and database rights 2024 Ordnance Survey 100035207

Production date: 25 October 2024

Map legend available at:



Site Details:

GNRSP

Client Ref: GNRSP
Report Ref: GSIP-2024-16448-21123_3_LS_4_5
Grid Ref: 475961, 364973

Map Name: National Grid

Map date: 1971

Scale: 1:2,500

Printed at: 1:2,500



Surveyed N/A
Revised N/A
Edition N/A
Copyright N/A
Levelled N/A

Surveyed 1970
Revised 1970
Edition N/A
Copyright 1971
Levelled 1967

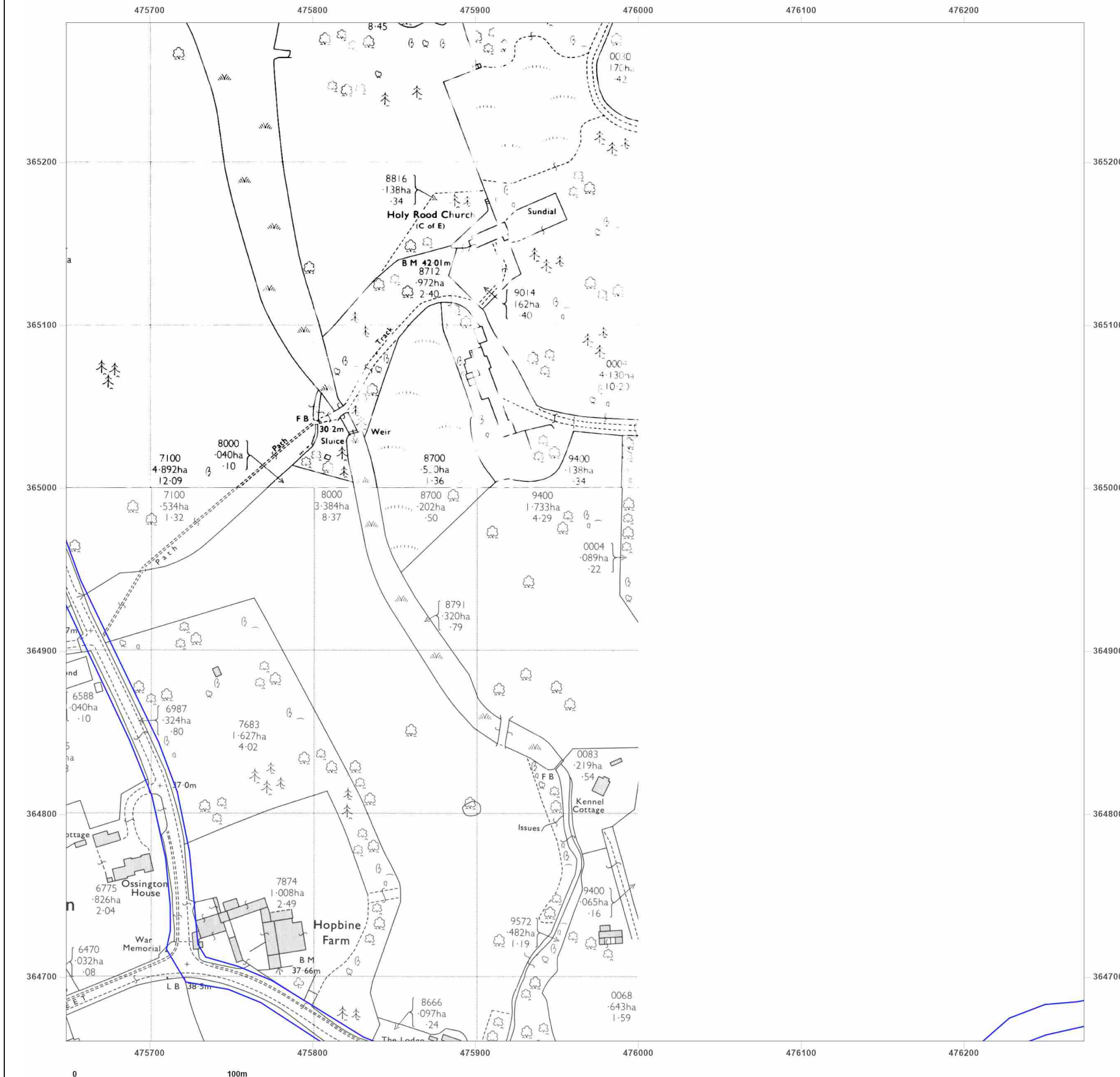


Produced by
Groundsure Insights
T: 08444 159000
E: info@groundsure.com
W: [\[Redacted\]](#)

© Crown copyright and database rights 2024 Ordnance Survey 100035207

Production date: 25 October 2024

Map legend available at: [\[Redacted\]](#)



Site Details:

GNRSP

Client Ref: GNRSP
Report Ref: GSIP-2024-16448-21123_3_LS_4_5
Grid Ref: 475961, 364973

Map Name: National Grid

Map date: 1994

Scale: 1:2,500

Printed at: 1:2,500



Surveyed N/A
Revised N/A
Edition N/A
Copyright 1994
Levelled N/A

Surveyed N/A
Revised N/A
Edition N/A
Copyright 1994
Levelled N/A

Surveyed N/A
Revised N/A
Edition N/A
Copyright 1994
Levelled N/A

Surveyed N/A
Revised N/A
Edition N/A
Copyright 1994
Levelled N/A



Produced by
Groundsure Insights
T: 08444 159000
E: info@groundsure.com
W: www.groundsure.com

© Crown copyright and database rights 2024 Ordnance Survey 100035207

Production date: 25 October 2024

Map legend available at:



Site Details:

GNRSP

Client Ref: GNRSP
Report Ref: GSIP-2024-16448-21123_3_LS_4_6
Grid Ref: 475961, 365599

Map Name: County Series

Map date: 1885

Scale: 1:2,500

Printed at: 1:2,500



Surveyed 1885
Revised 1885
Edition N/A
Copyright N/A
Levelled N/A

Surveyed 1885
Revised 1885
Edition N/A
Copyright N/A
Levelled N/A

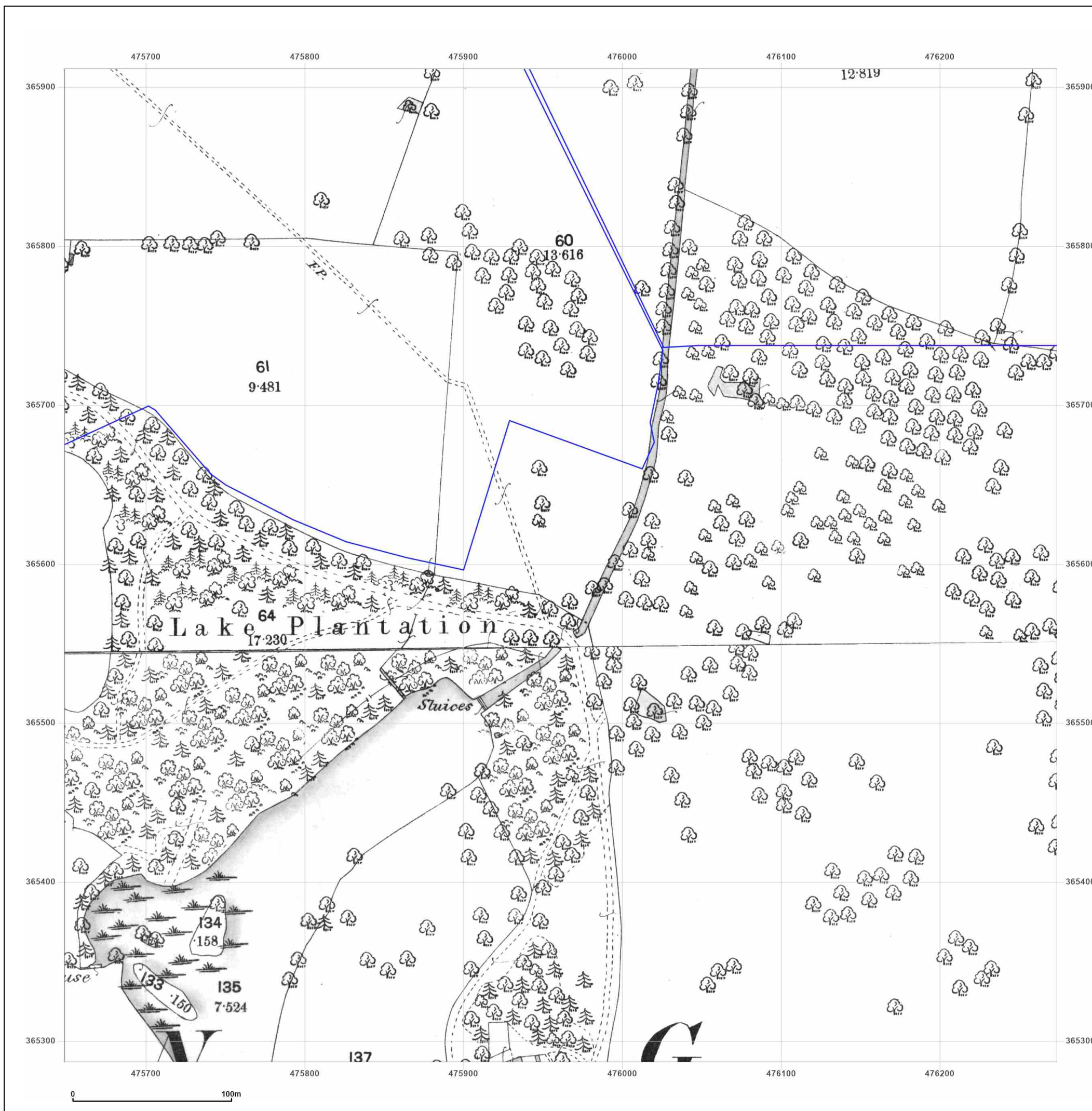


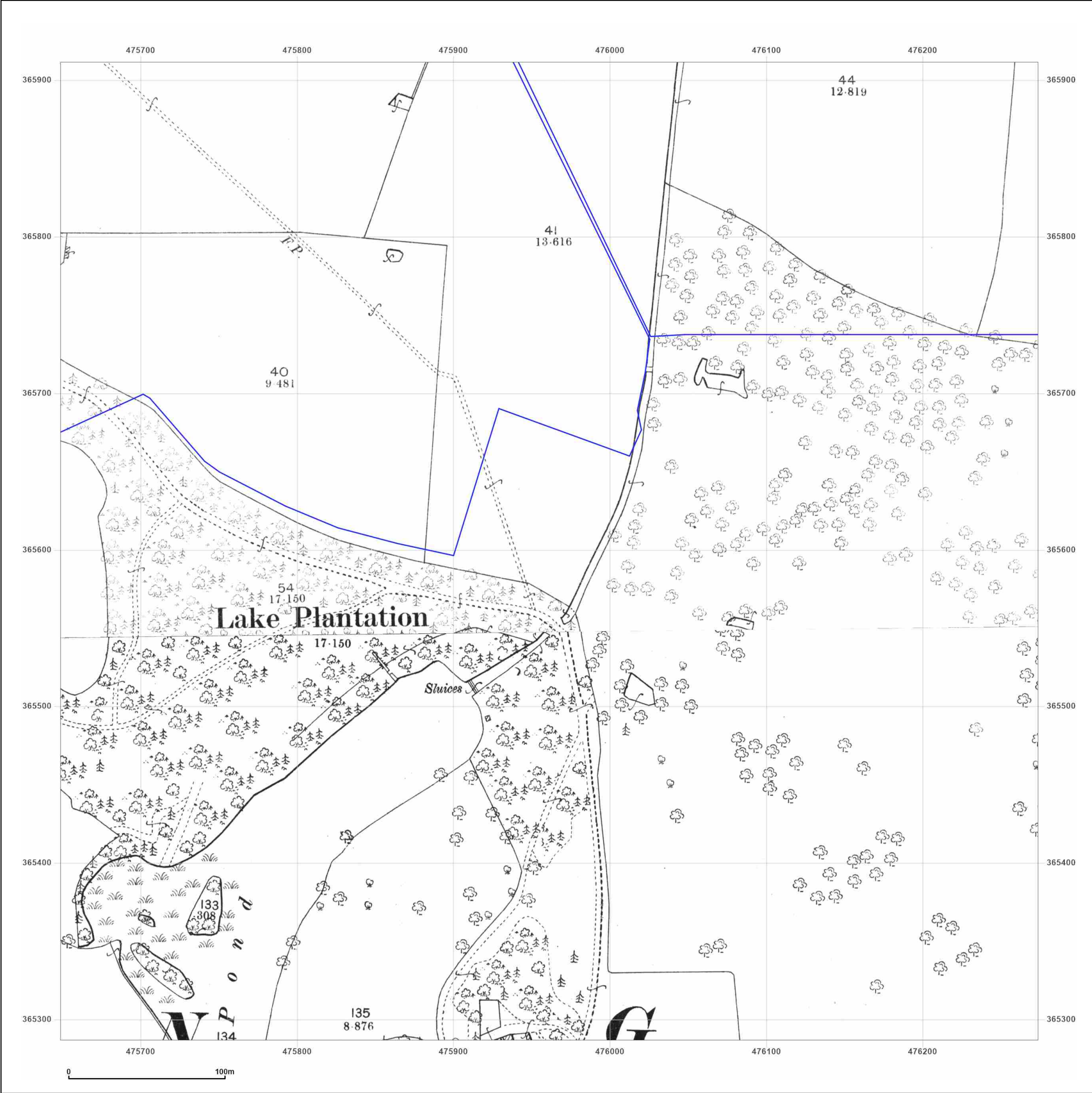
Produced by
Groundsure Insights
T: 08444 159000
E: info@groundsure.com
W: www.groundsure.com

© Crown copyright and database rights 2024 Ordnance Survey 100035207

Production date: 25 October 2024

Map legend available at:





Site Details:

GNRSP

Client Ref: GNRSP
Report Ref: GSIP-2024-16448-21123_3_LS_4_6
Grid Ref: 475961, 365599

Map Name: County Series


Map date: 1900

Scale: 1:2,500

Printed at: 1:2,500



Surveyed 1900
Revised 1900
Edition N/A
Copyright N/A
Levelled N/A




Surveyed 1900
Revised 1900
Edition N/A
Copyright N/A
Levelled N/A



Produced by
Groundsure Insights
T: 08444 159000
E: info@groundsure.com
W: 

© Crown copyright and database rights 2024 Ordnance Survey 100035207

Production date: 25 October 2024

Map legend available at:


Site Details:

GNRSP

Client Ref: GNRSP
Report Ref: GSIP-2024-16448-21123_3_LS_4_6
Grid Ref: 475961, 365599

Map Name: County Series

Map date: 1920

Scale: 1:2,500

Printed at: 1:2,500



Surveyed 1920
Revised 1920
Edition N/A
Copyright N/A
Levelled N/A

Surveyed 1920
Revised 1920
Edition N/A
Copyright N/A
Levelled N/A

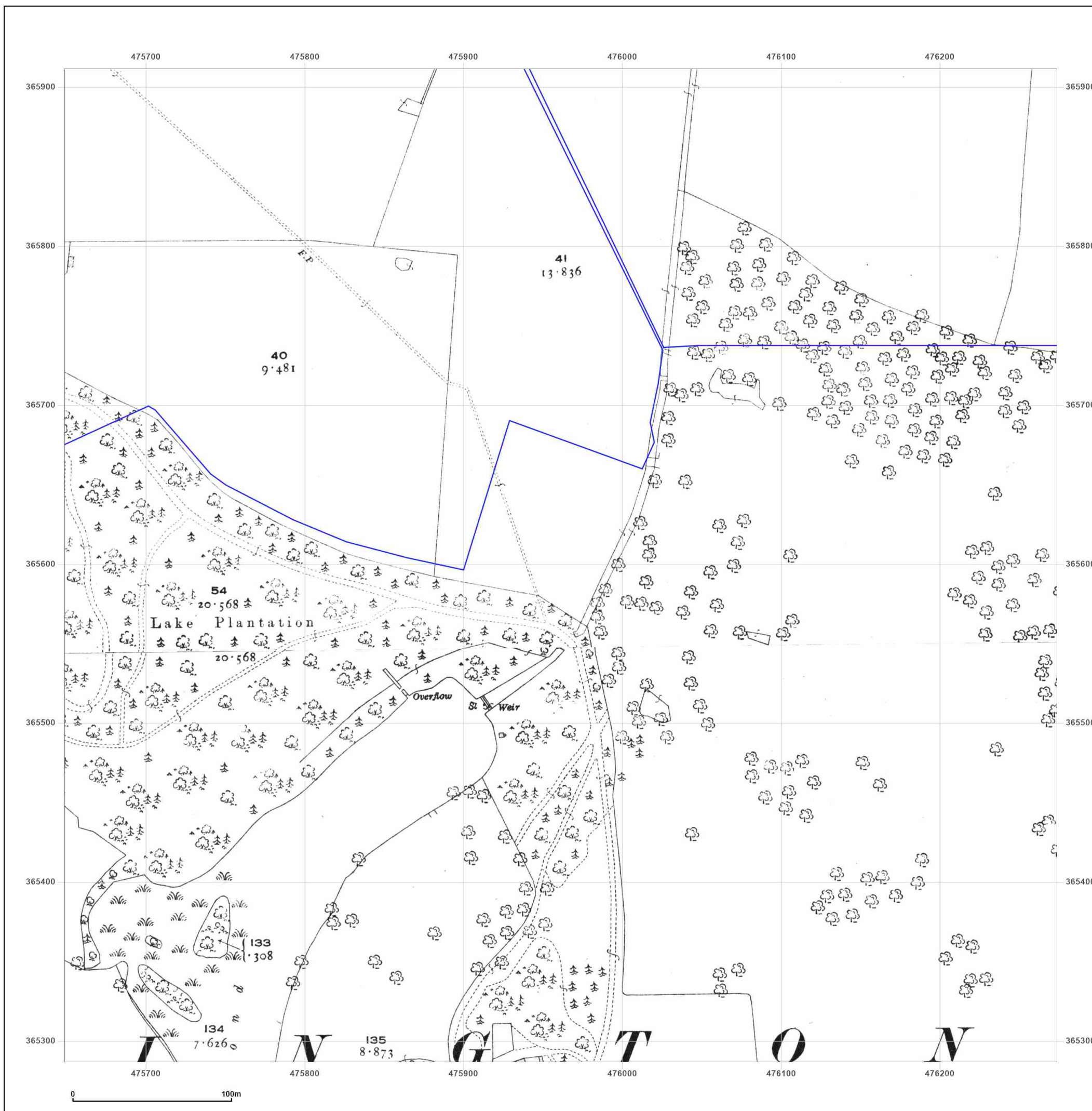


Produced by
Groundsure Insights
T: 08444 159000
E: info@groundsure.com
W: www.groundsure.com

© Crown copyright and database rights 2024 Ordnance Survey 100035207

Production date: 25 October 2024

Map legend available at:



Site Details:

GNRSP

Client Ref: GNRSP
Report Ref: GSIP-2024-16448-21123_3_LS_4_6
Grid Ref: 475961, 365599

Map Name: National Grid

Map date: 1971

Scale: 1:2,500

Printed at: 1:2,500



Surveyed 1970
Revised 1970
Edition N/A
Copyright 1971
Levelled 1967

Surveyed 1970
Revised 1970
Edition N/A
Copyright 1971
Levelled 1966

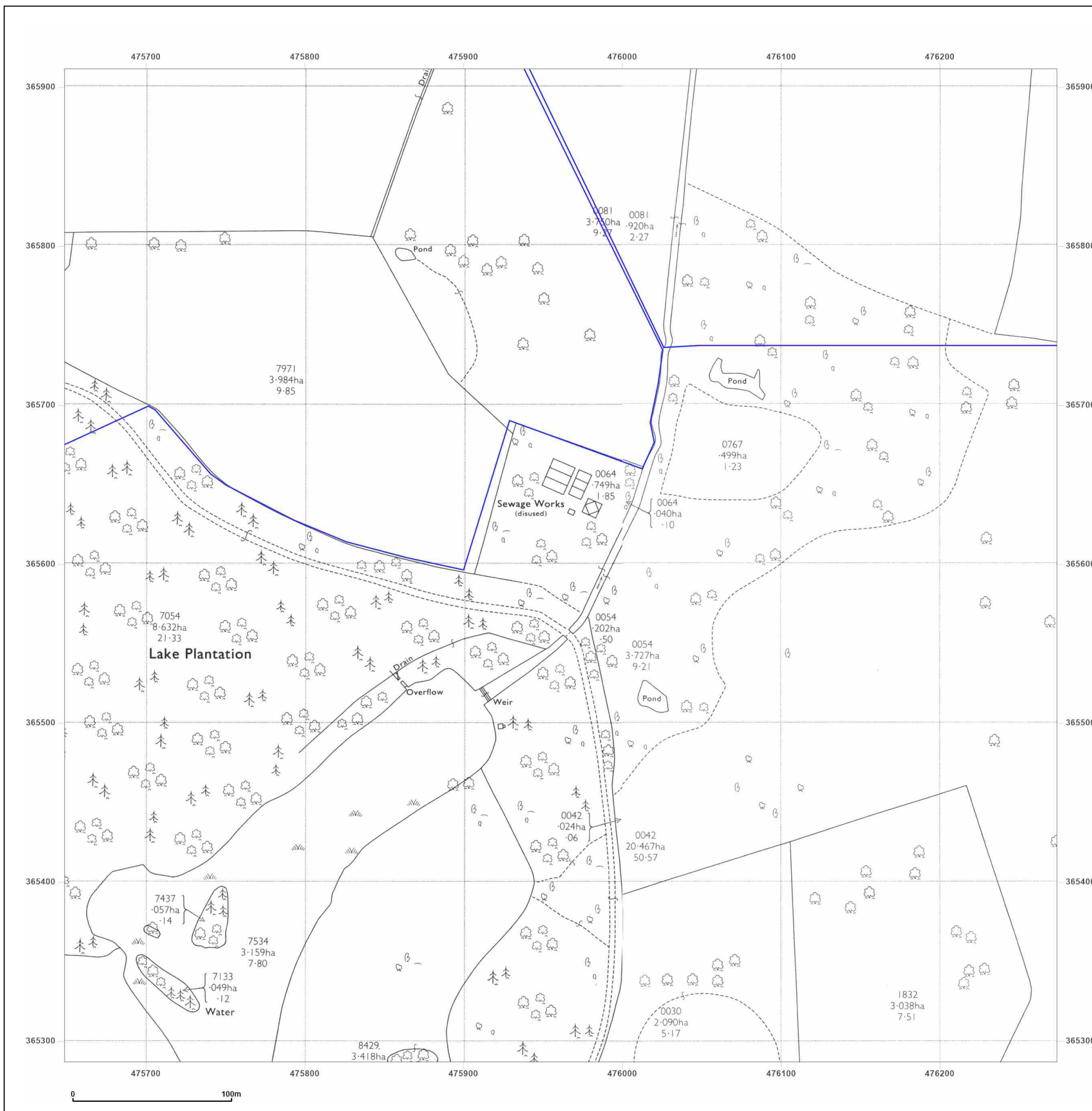


Produced by
Groundsure Insights
T: 08444 159000
E: info@groundsure.com
W: XXXXXXXXXX

© Crown copyright and database rights 2024 Ordnance Survey 100035207

Production date: 25 October 2024

Map legend available at: XXXXXXXXXX



Site Details:

GNRSP

Client Ref: GNRSP
Report Ref: GSIP-2024-16448-21123_3_LS_4_6
Grid Ref: 475961, 365599

Map Name: National Grid

Map date: 1971

Scale: 1:2,500

Printed at: 1:2,500



Surveyed N/A
Revised N/A
Edition N/A
Copyright N/A
Levelled N/A

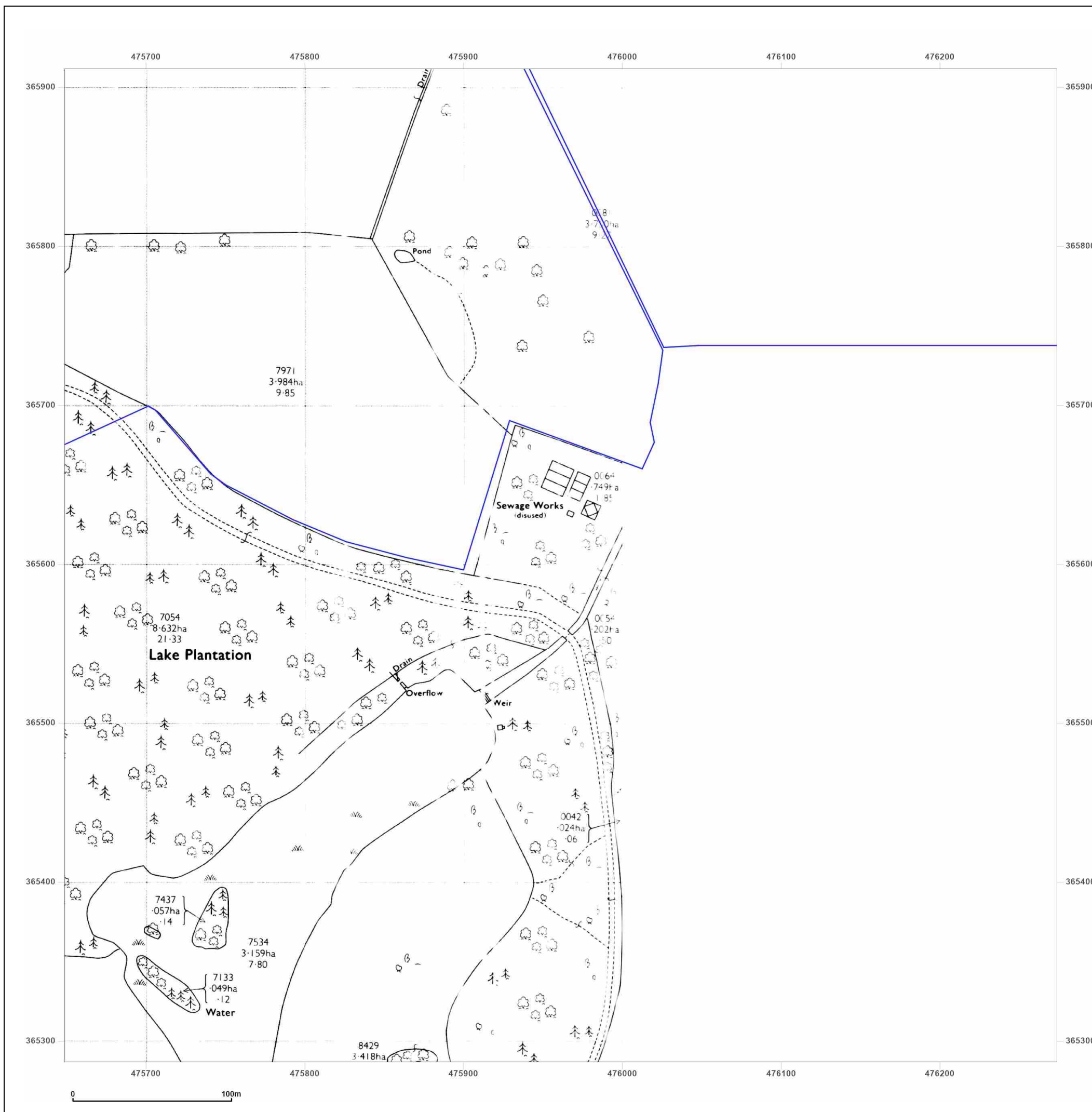


Produced by
Groundsure Insights
T: 08444 159000
E: info@groundsure.com
W: www.groundsure.com

© Crown copyright and database rights 2024 Ordnance Survey 100035207

Production date: 25 October 2024

Map legend available at:



Site Details:

GNRSP

Client Ref: GNRSP
Report Ref: GSIP-2024-16448-21123_3_LS_4_6
Grid Ref: 475961, 365599

Map Name: National Grid

Map date: 1994

Scale: 1:2,500

Printed at: 1:2,500



Surveyed N/A
Revised N/A
Edition N/A
Copyright 1994
Levelled N/A

Surveyed N/A
Revised N/A
Edition N/A
Copyright 1994
Levelled N/A

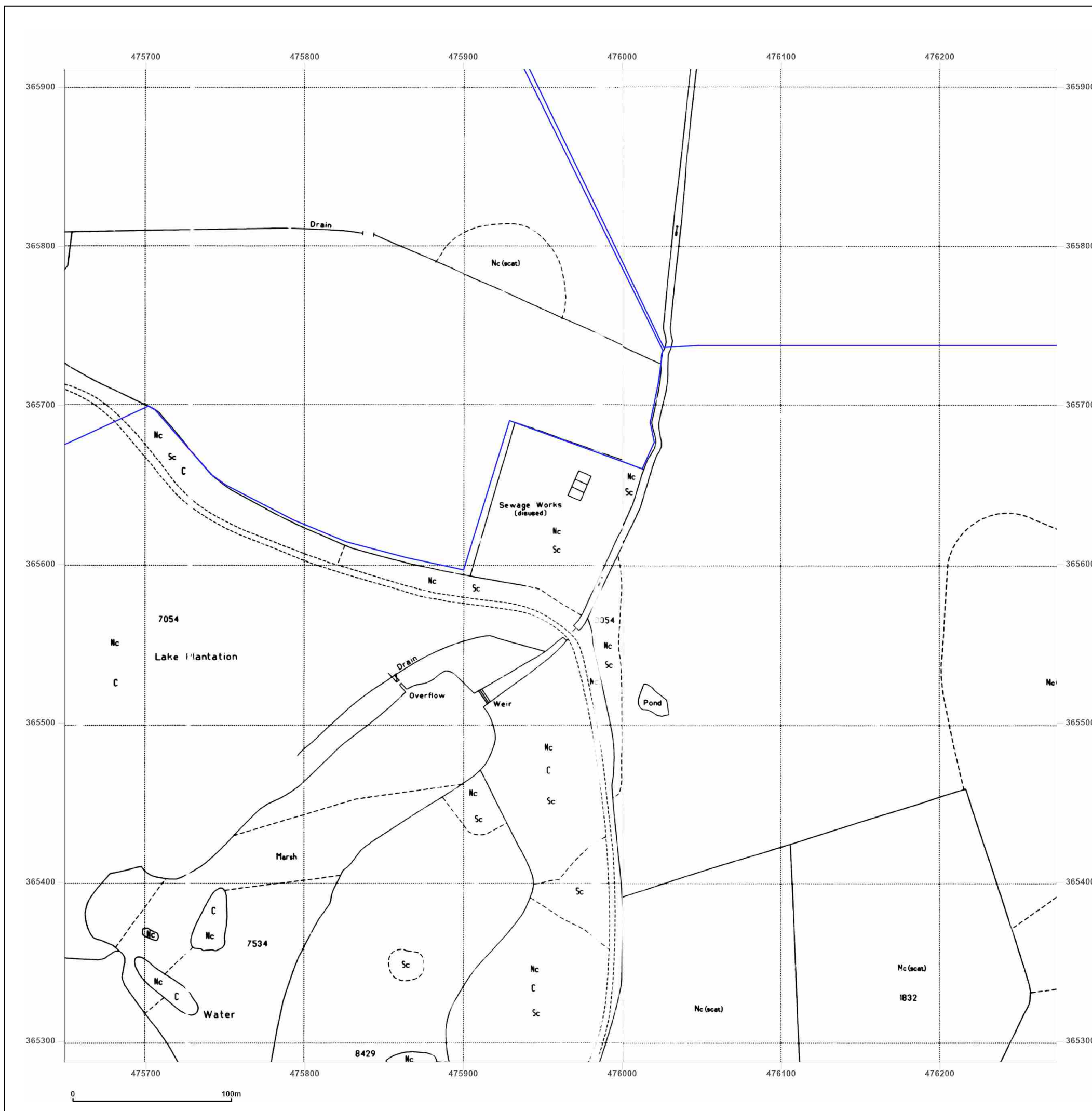


Produced by
Groundsure Insights
T: 08444 159000
E: info@groundsure.com
W: XXXXXXXXXX

© Crown copyright and database rights 2024 Ordnance Survey 100035207

Production date: 25 October 2024

Map legend available at: XXXXXXXXXX



Site Details:

GNRSP

Client Ref: GNRSP
Report Ref: GSIP-2024-16448-21123_3_LS_4_7
Grid Ref: 475961, 366224

Map Name: County Series

Map date: 1885

Scale: 1:2,500

Printed at: 1:2,500



Surveyed 1885
 Revised 1885
 Edition N/A
 Copyright N/A
 Levelled N/A

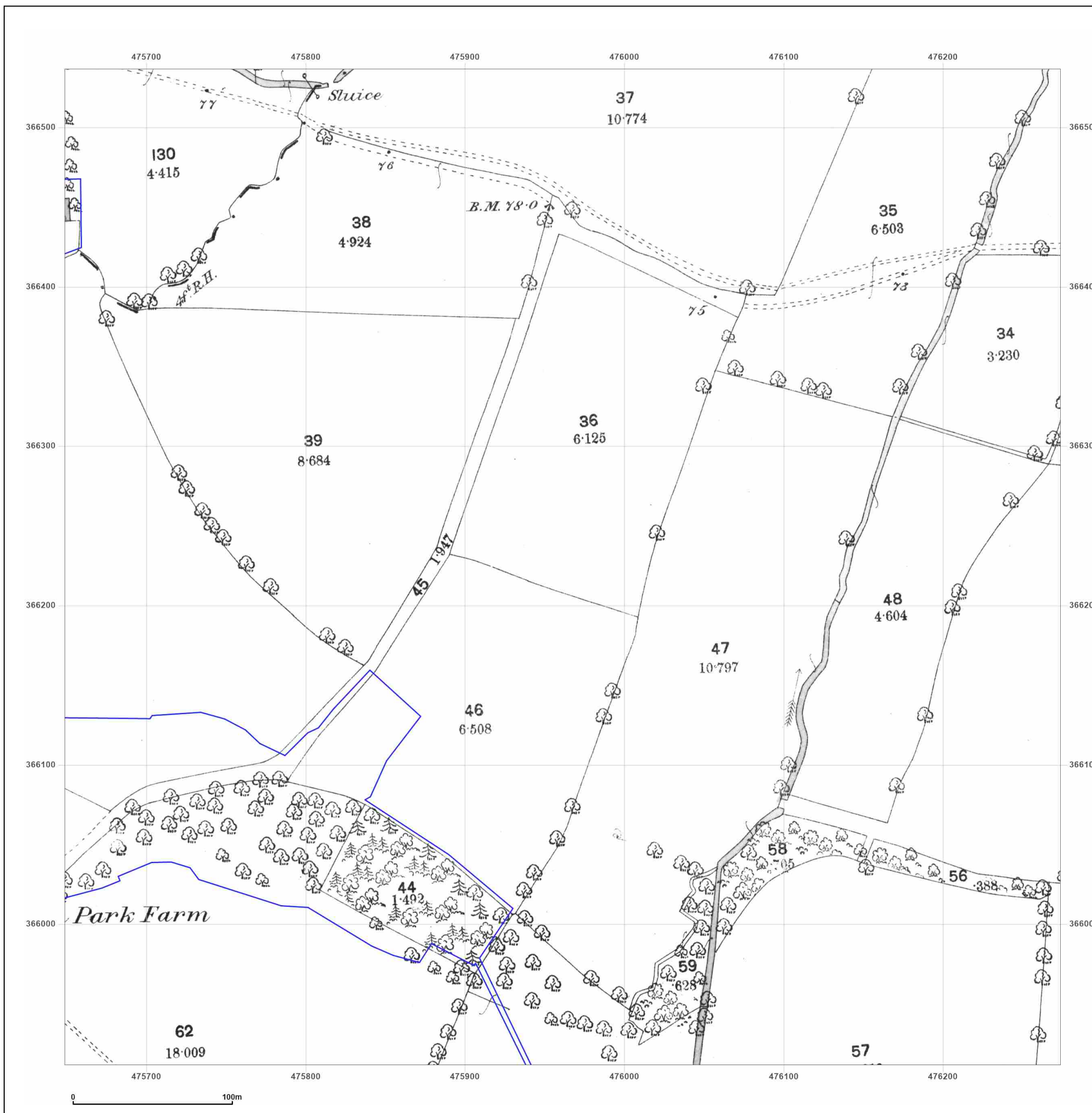


Produced by
 Groundsure Insights
 T: 08444 159000
 E: info@groundsure.com
 W: www.groundsure.com

© Crown copyright and database rights 2024 Ordnance Survey 100035207

Production date: 25 October 2024

Map legend available at:



Site Details:

GNRSP

Client Ref: GNRSP
Report Ref: GSIP-2024-16448-21123_3_LS_4_7
Grid Ref: 475961, 366224

Map Name: County Series

Map date: 1900

Scale: 1:2,500

Printed at: 1:2,500



Surveyed 1900
Revised 1900
Edition N/A
Copyright N/A
Levelled N/A

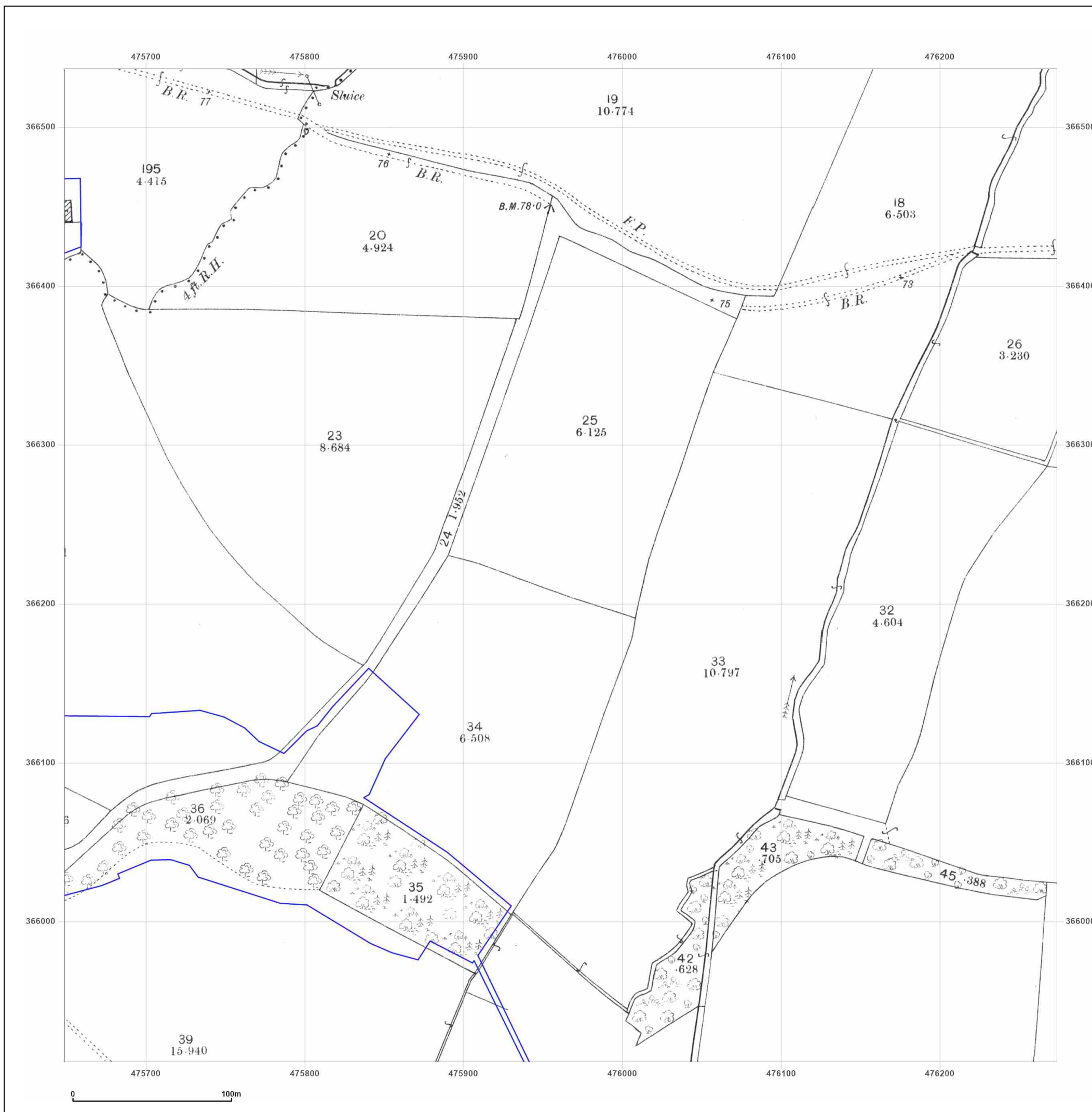


Produced by
Groundsure Insights
T: 08444 159000
E: info@groundsure.com
W: www.groundsure.com

© Crown copyright and database rights 2024 Ordnance Survey 100035207

Production date: 25 October 2024

Map legend available at:



Site Details:

GNRSP

Client Ref: GNRSP
Report Ref: GSIP-2024-16448-21123_3_LS_4_7
Grid Ref: 475961, 366224

Map Name: County Series

Map date: 1920

Scale: 1:2,500

Printed at: 1:2,500



Surveyed 1920
Revised 1920
Edition N/A
Copyright N/A
Levelled N/A

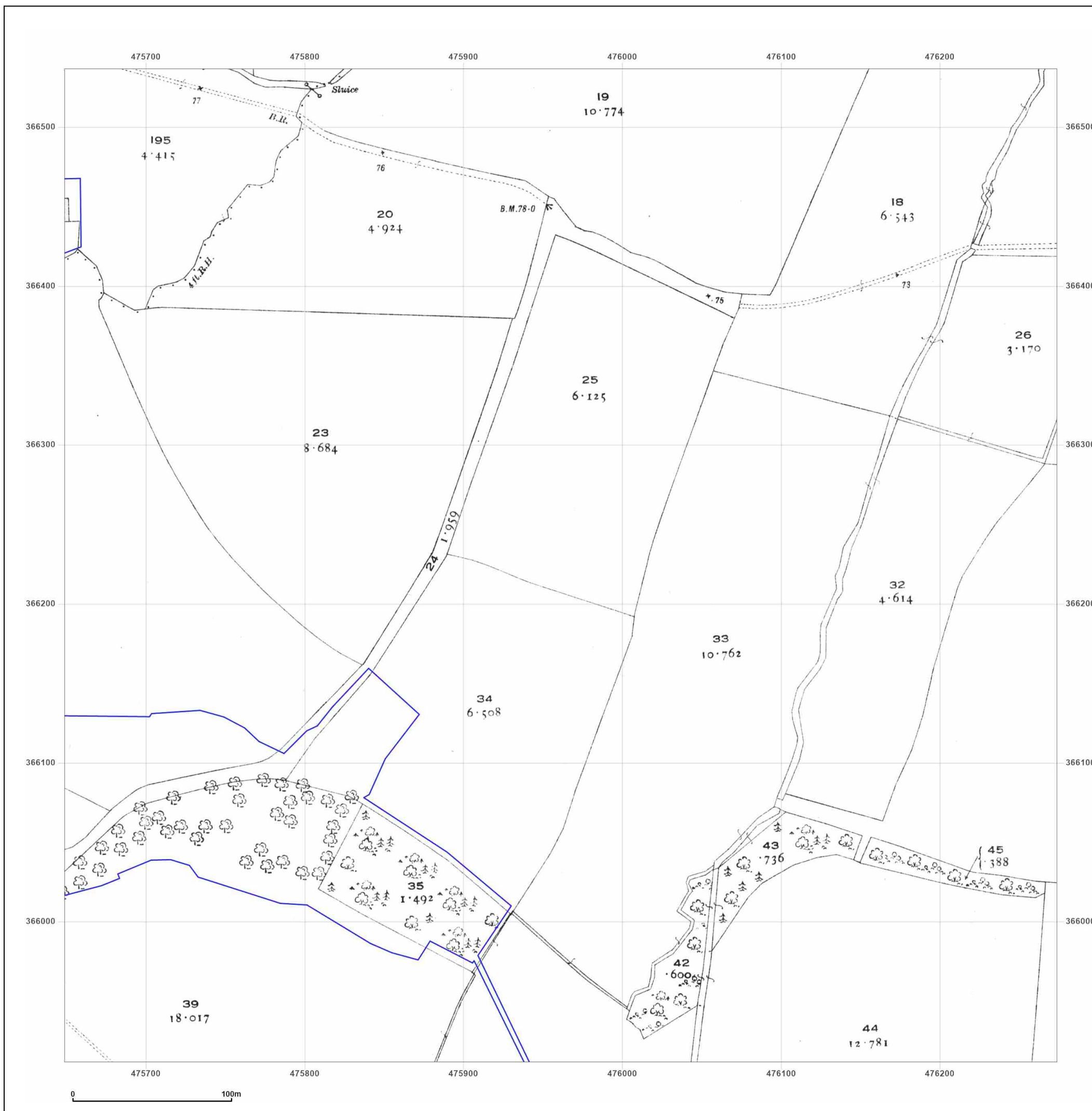


Produced by
Groundsure Insights
T: 08444 159000
E: info@groundsure.com
W: www.groundsure.com

© Crown copyright and database rights 2024 Ordnance Survey 100035207

Production date: 25 October 2024

Map legend available at:



Site Details:

GNRSP

Client Ref: GNRSP
Report Ref: GSIP-2024-16448-21123_3_LS_4_7
Grid Ref: 475961, 366224

Map Name: National Grid

Map date: 1971-1972

Scale: 1:2,500

Printed at: 1:2,500



Surveyed 1971
Revised 1971
Edition N/A
Copyright 1972
Levelled 1967

Surveyed N/A
Revised N/A
Edition N/A
Copyright N/A
Levelled N/A

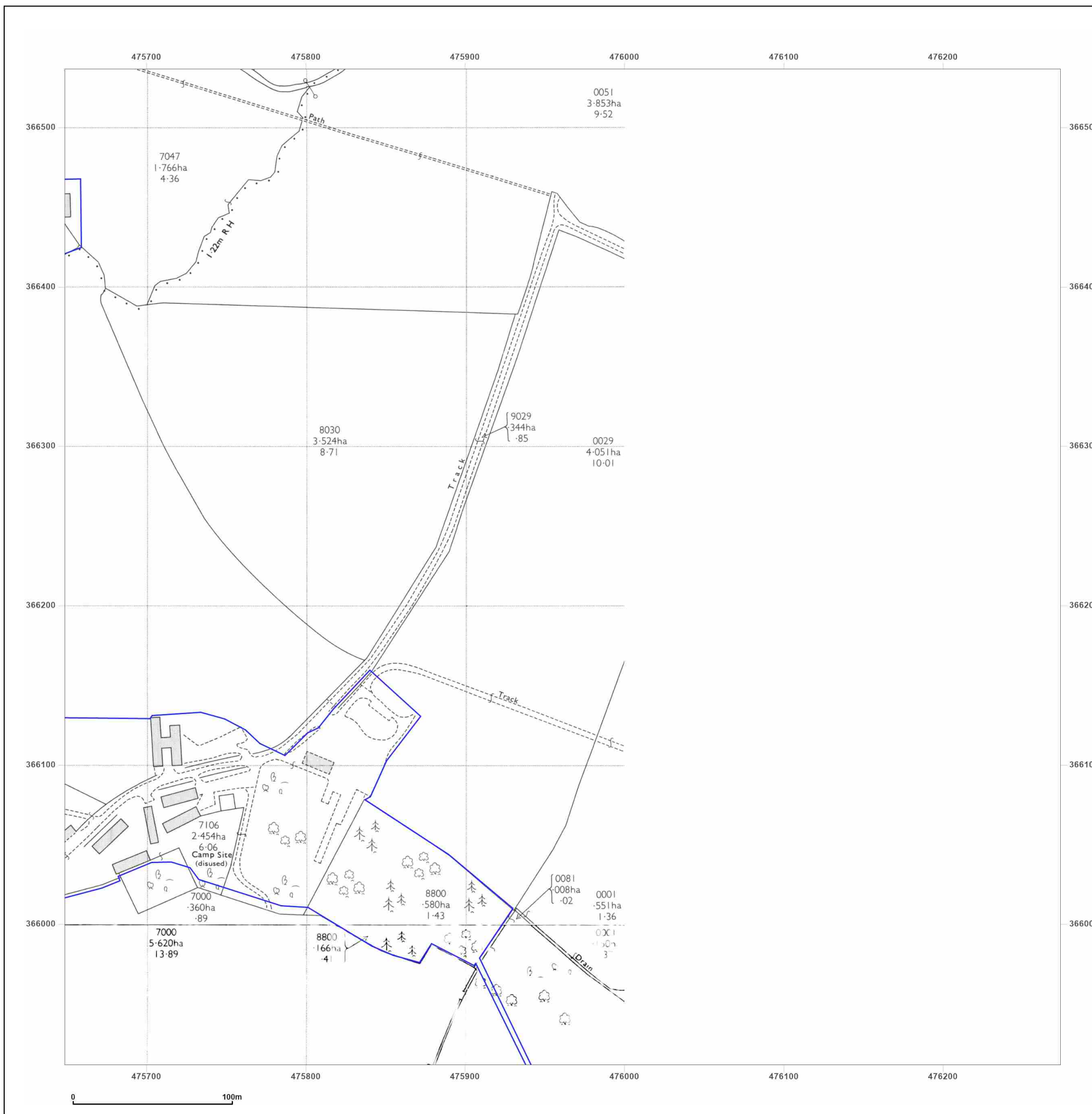


Produced by
Groundsure Insights
T: 08444 159000
E: info@groundsure.com
W: www.groundsure.com

© Crown copyright and database rights 2024 Ordnance Survey 100035207

Production date: 25 October 2024

Map legend available at:



Site Details:

GNRSP

Client Ref:

GNRSP

Report Ref:

GSIP-2024-16448-21123_3_LS_4_7

Grid Ref:

475961, 366224

Map Name:

National Grid

Map date:

1994

Scale:

1:2,500

Printed at:

1:2,500

N

W

E

S

Surveyed N/A Revised N/A Edition N/A Copyright 1994 Levelled N/A		Surveyed N/A Revised N/A Edition N/A Copyright 1994 Levelled N/A
Surveyed N/A Revised N/A Edition N/A Copyright 1994 Levelled N/A		Surveyed N/A Revised N/A Edition N/A Copyright 1994 Levelled N/A

Powered by



Produced by

Groundsure Insights

T: 08444 159000

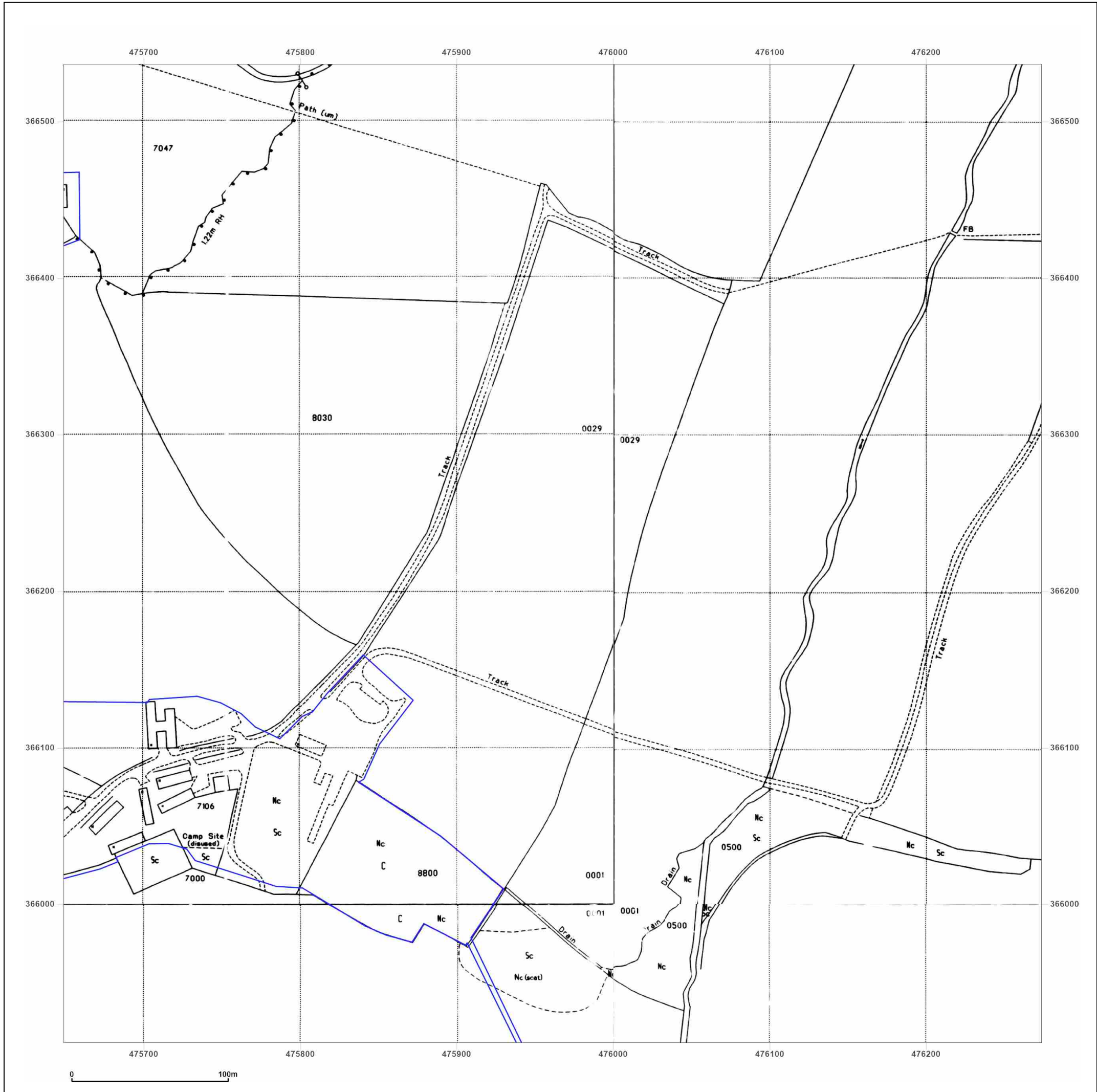
E: info@groundsure.com

W:

© Crown copyright and database rights 2024 Ordnance Survey 100035207

Production date: 25 October 2024

Map legend available at:



Site Details:

GNRSP


Client Ref: GNRSP
Report Ref: GSIP-2024-16448-21123_3_LS_4_8
Grid Ref: 475961, 366850

Map Name: County Series

Map date: 1885

Scale: 1:2,500

Printed at: 1:2,500



Surveyed 1885
 Revised 1885
 Edition N/A
 Copyright N/A
 Levelled N/A

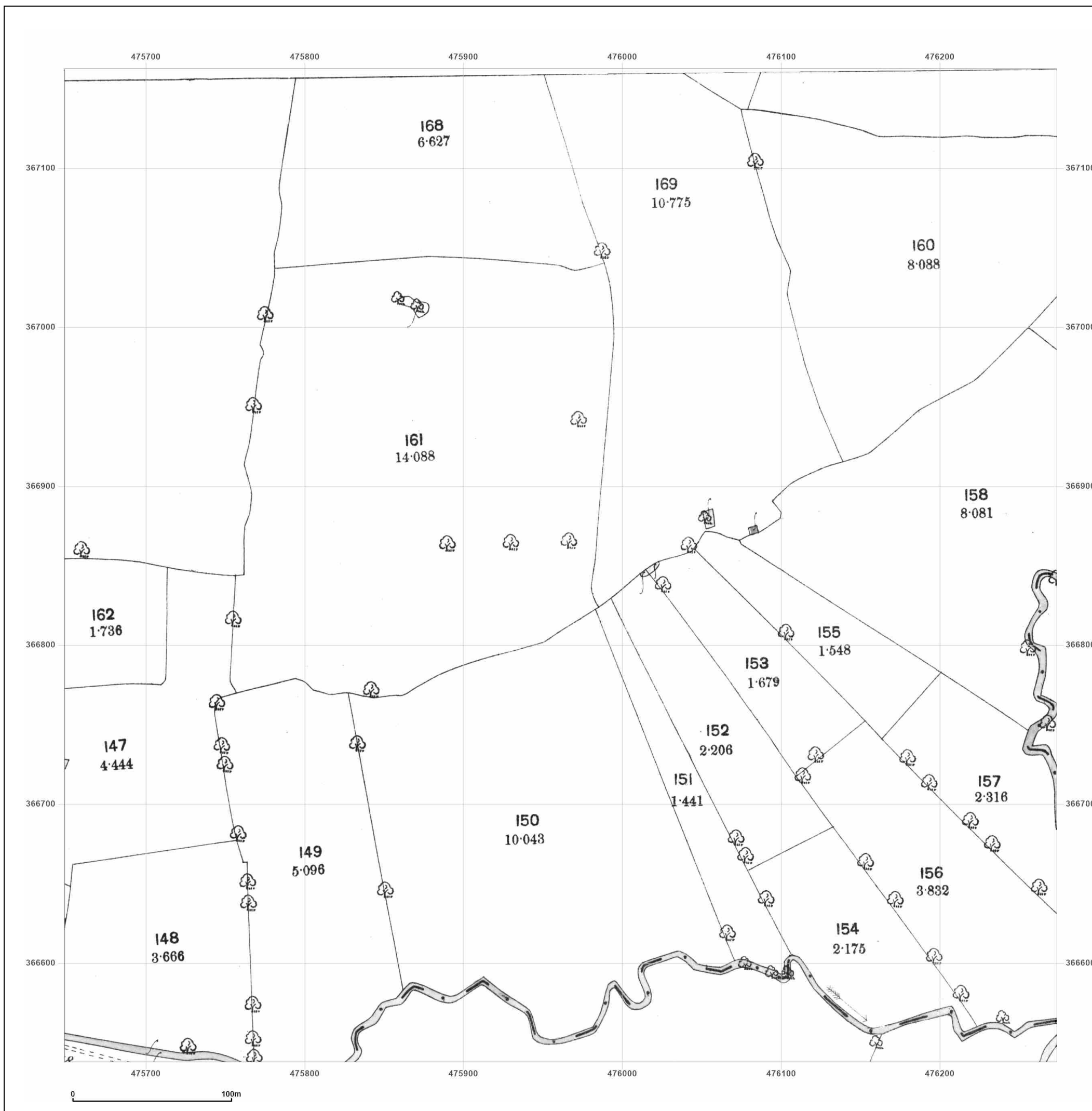


Produced by
 Groundsure Insights
 T: 08444 159000
 E: info@groundsure.com
 W: [REDACTED]

© Crown copyright and database rights 2024 Ordnance Survey 100035207

Production date: 25 October 2024

Map legend available at:
[REDACTED]



Site Details:

GNRSP

Client Ref: GNRSP
Report Ref: GSIP-2024-16448-21123_3_LS_4_8
Grid Ref: 475961, 366850

Map Name: County Series

Map date: 1900

Scale: 1:2,500

Printed at: 1:2,500



Surveyed 1900
Revised 1900
Edition N/A
Copyright N/A
Levelled N/A

Surveyed 1900
Revised 1900
Edition N/A
Copyright N/A
Levelled N/A

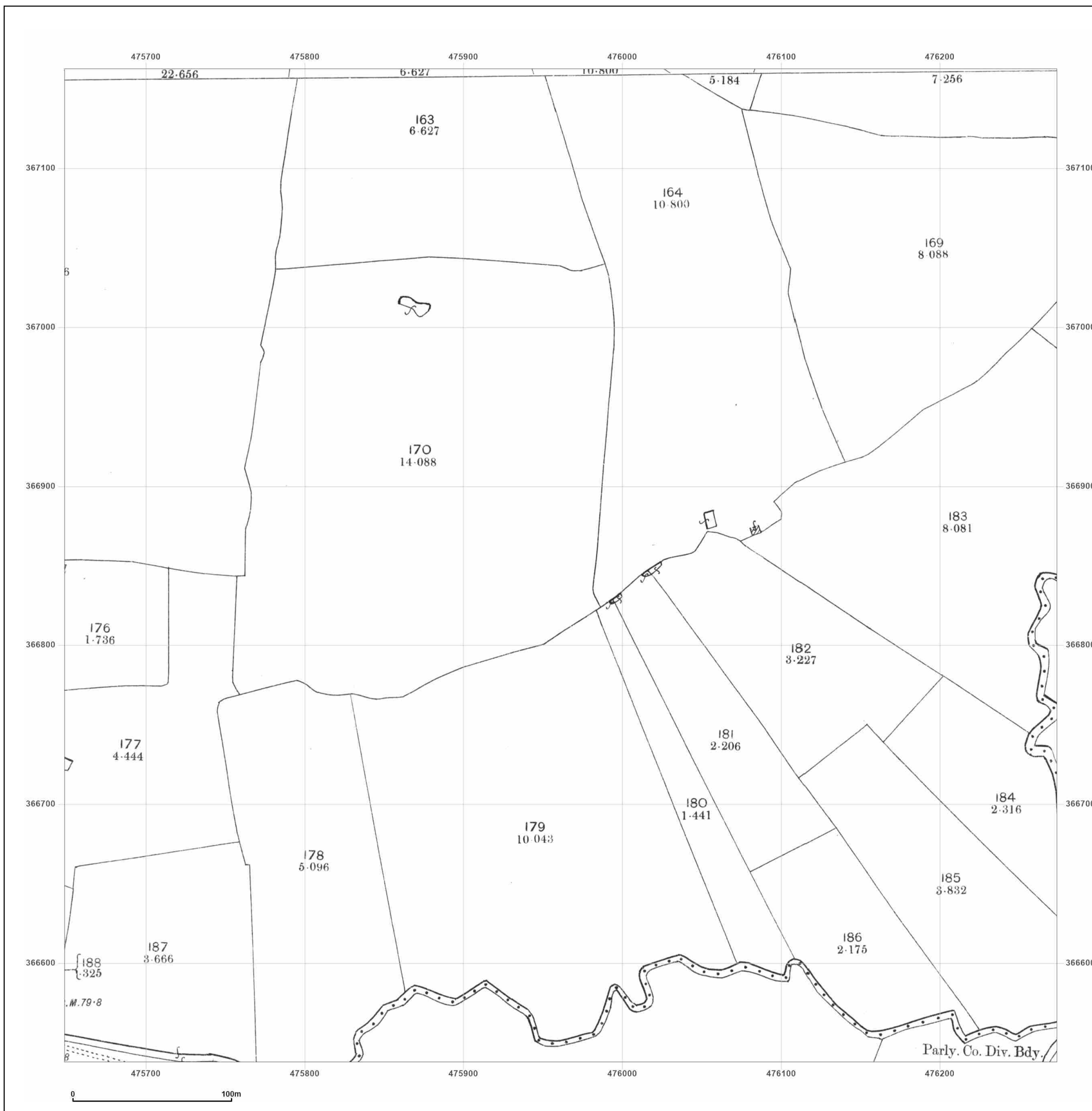


Produced by
Groundsure Insights
T: 08444 159000
E: info@groundsure.com
W: www.groundsure.com

© Crown copyright and database rights 2024 Ordnance Survey 100035207

Production date: 25 October 2024

Map legend available at:



Site Details:

GNRSP

Client Ref: GNRSP
Report Ref: GSIP-2024-16448-21123_3_LS_4_8
Grid Ref: 475961, 366850

Map Name: County Series

Map date: 1920

Scale: 1:2,500

Printed at: 1:2,500



Surveyed 1920
Revised 1920
Edition N/A
Copyright N/A
Levelled N/A


Surveyed 1920
Revised 1920
Edition N/A
Copyright N/A
Levelled N/A

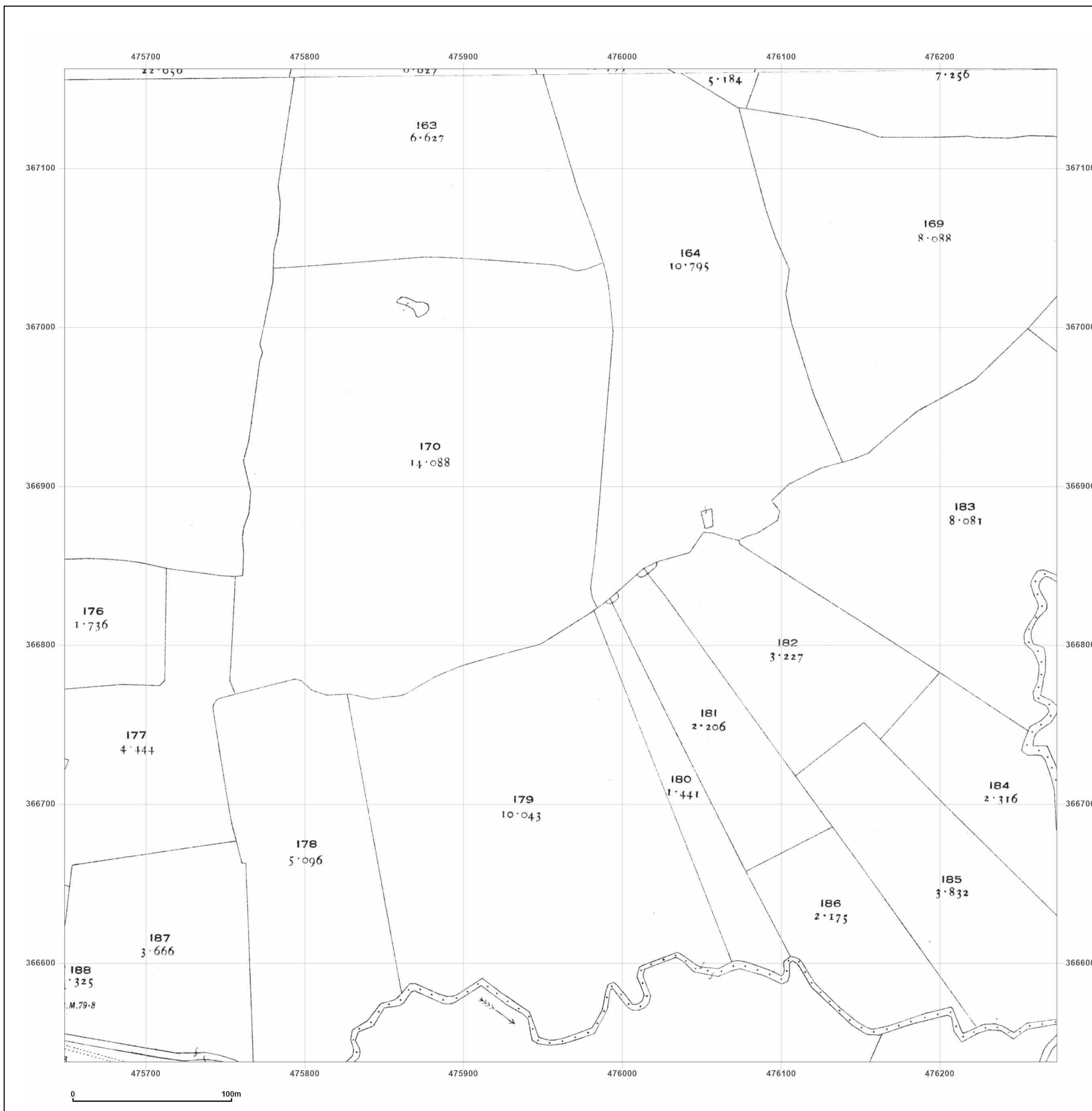


Produced by
Groundsure Insights
T: 08444 159000
E: info@groundsure.com
W: 

© Crown copyright and database rights 2024 Ordnance Survey 100035207

Production date: 25 October 2024

Map legend available at: 



Site Details:

GNRSP

Client Ref: GNRSP
Report Ref: GSIP-2024-16448-21123_3_LS_4_8
Grid Ref: 475961, 366850

Map Name: National Grid

Map date: 1972

Scale: 1:2,500

Printed at: 1:2,500



Surveyed 1971
 Revised 1971
 Edition N/A
 Copyright 1972
 Levelled 1966

Surveyed 1971
 Revised 1971
 Edition N/A
 Copyright 1972
 Levelled 1967

Surveyed N/A
 Revised N/A
 Edition N/A
 Copyright N/A
 Levelled N/A

Surveyed 1971
 Revised 1971
 Edition N/A
 Copyright 1972
 Levelled 1966

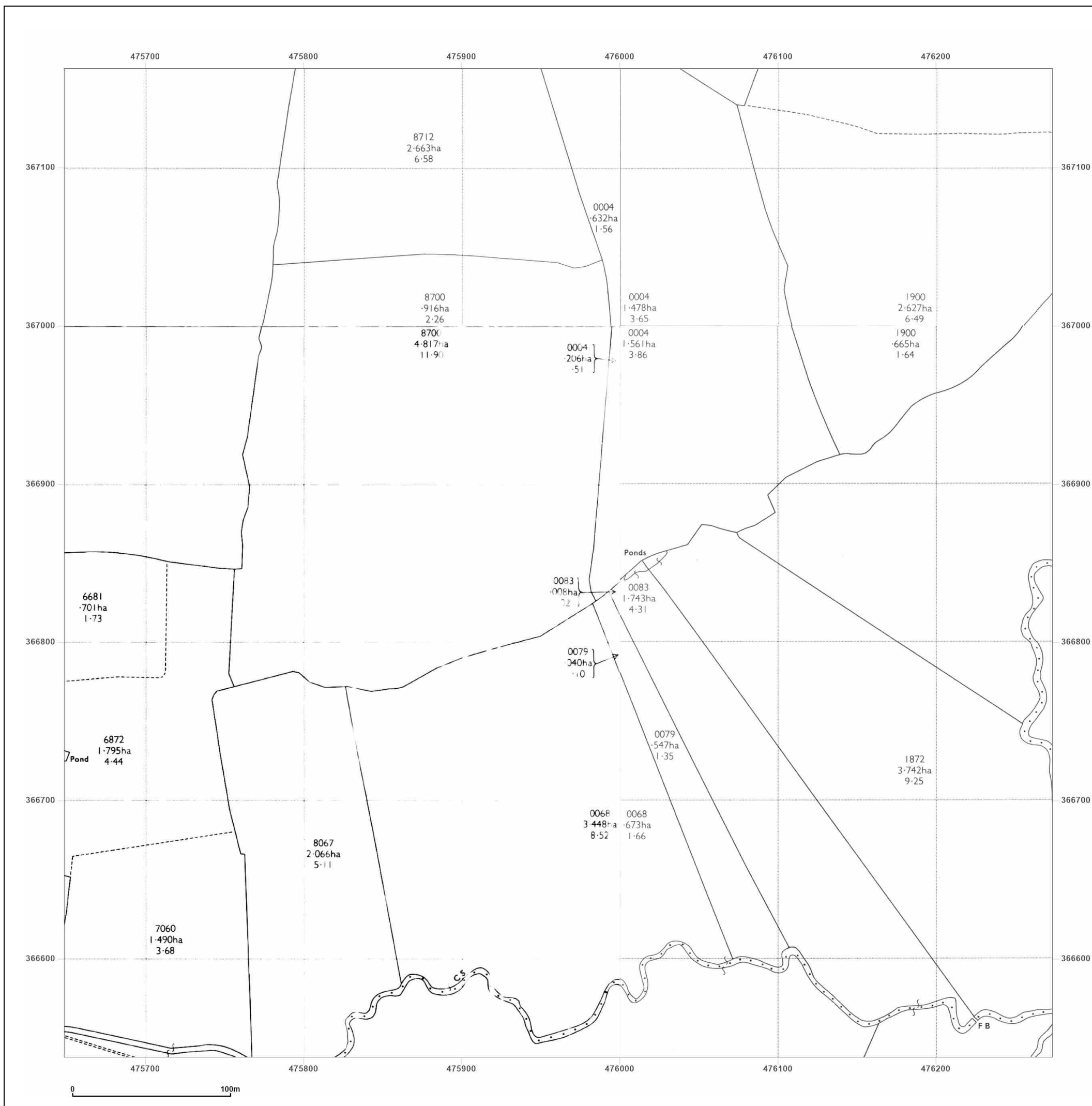


Produced by
 Groundsure Insights
 T: 08444 159000
 E: info@groundsure.com
 W: www.groundsure.com

© Crown copyright and database rights 2024 Ordnance Survey 100035207

Production date: 25 October 2024

Map legend available at:



Site Details:

GNRSP

Client Ref: GNRSP
Report Ref: GSIP-2024-16448-21123_3_LS_4_8
Grid Ref: 475961, 366850

Map Name: National Grid


Map date: 1972

Scale: 1:2,500

Printed at: 1:2,500



Surveyed N/A
Revised N/A
Edition N/A
Copyright N/A
Levelled N/A




Surveyed 1971
Revised 1971
Edition N/A
Copyright 1972
Levelled 1967

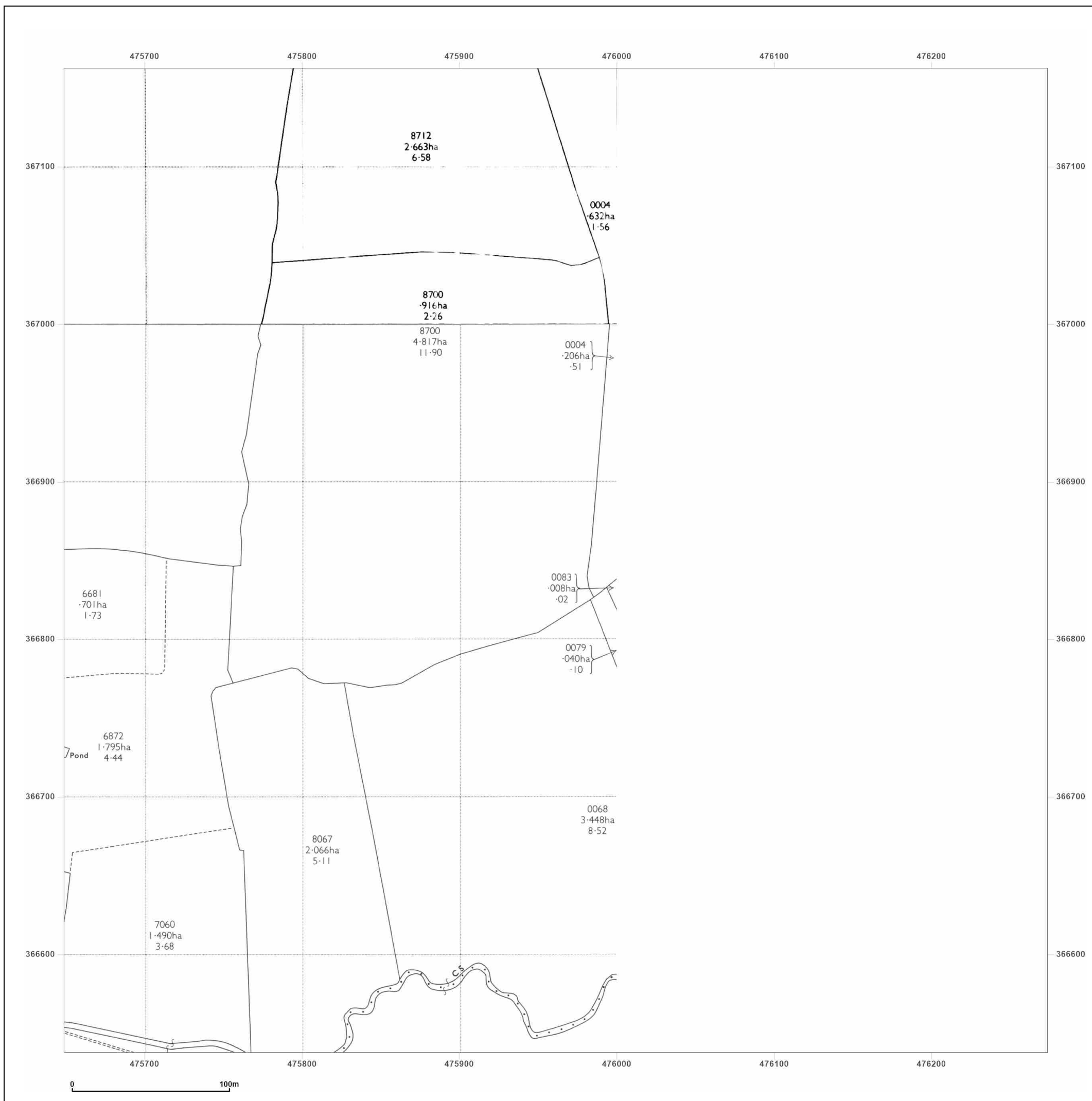


Produced by
Groundsure Insights
T: 08444 159000
E: info@groundsure.com
W: 

© Crown copyright and database rights 2024 Ordnance Survey 100035207

Production date: 25 October 2024

Map legend available at: 



Site Details:

GNRSP

Client Ref: GNRSP
Report Ref: GSIP-2024-16448-21123_3_LS_4_8
Grid Ref: 475961, 366850

Map Name: National Grid

Map date: 1993-1994


Scale: 1:2,500

Printed at: 1:2,500



Surveyed N/A
Revised N/A
Edition N/A
Copyright 1994
Levelled N/A

Surveyed 1993
Revised 1993
Edition N/A
Copyright 1993
Levelled N/A



Surveyed N/A
Revised N/A
Edition N/A
Copyright 1994
Levelled N/A

Surveyed N/A
Revised N/A
Edition N/A
Copyright 1994
Levelled N/A

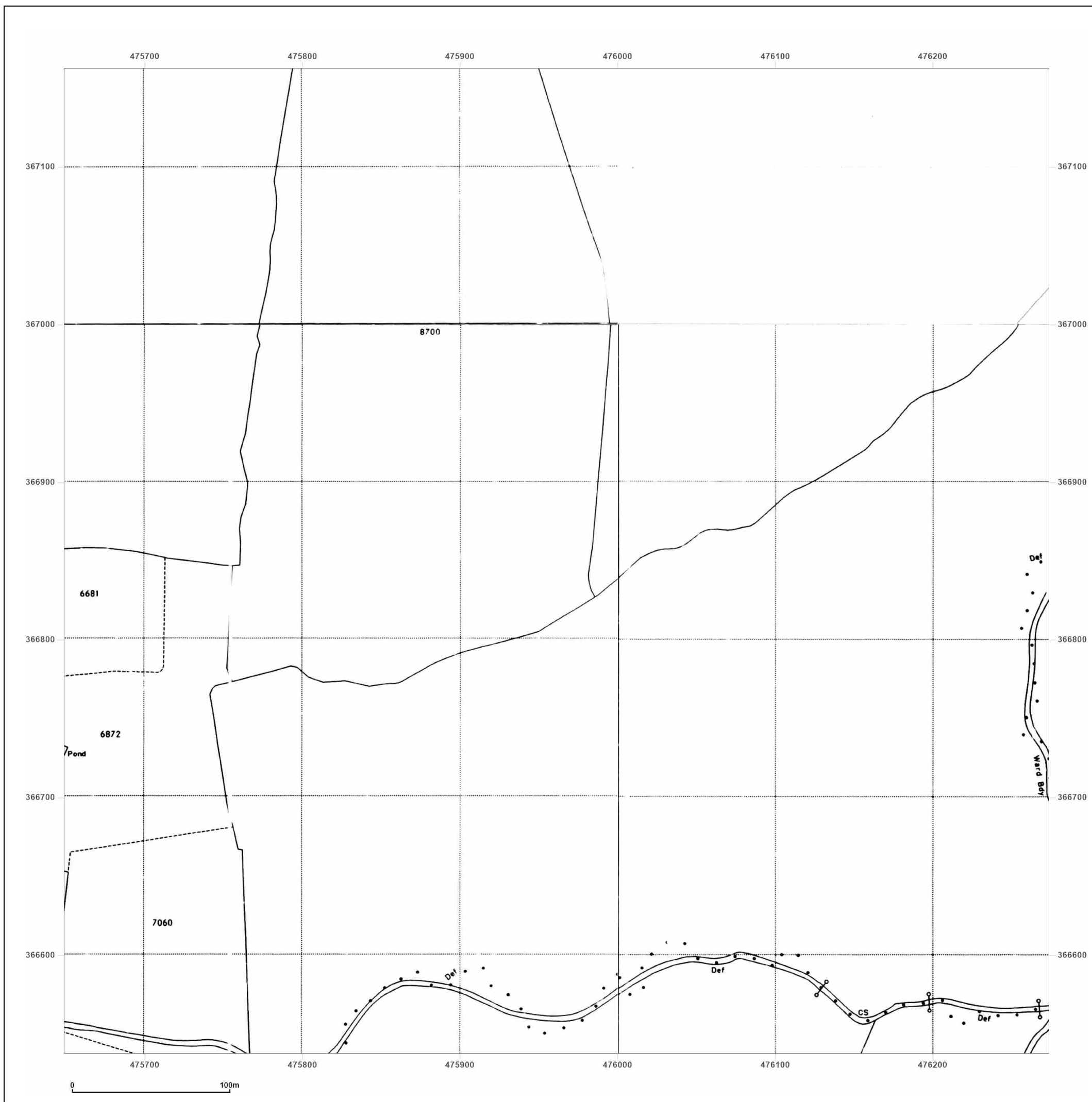



Produced by
Groundsure Insights
T: 08444 159000
E: info@groundsure.com
W: [REDACTED]

© Crown copyright and database rights 2024 Ordnance Survey 100035207

Production date: 25 October 2024

Map legend available at:
[REDACTED]







Site Details:

GNRSP


Client Ref: GNRSP
Report Ref: GSIP-2024-16448-21123_3_LS_4_8
Grid Ref: 475961, 366850

Map Name: National Grid
Map date: 1994
Scale: 1:2,500
Printed at: 1:2,500





Surveyed N/A
Revised N/A
Edition N/A
Copyright 1994
Levelled N/A



Produced by
Groundsure Insights
T: 08444 159000
E: info@groundsure.com
W: [REDACTED]

© Crown copyright and database rights 2024 Ordnance Survey 100035207

Production date: 25 October 2024

Map legend available at: [REDACTED]

Site Details:

GNRSP

Client Ref: GNRSP
Report Ref: GSIP-2024-16448-21123_3_LS_4_9
Grid Ref: 475961, 367475

Map Name: County Series

Map date: 1885

Scale: 1:2,500

Printed at: 1:2,500




Surveyed 1885
Revised 1885
Edition N/A
Copyright N/A
Levelled N/A

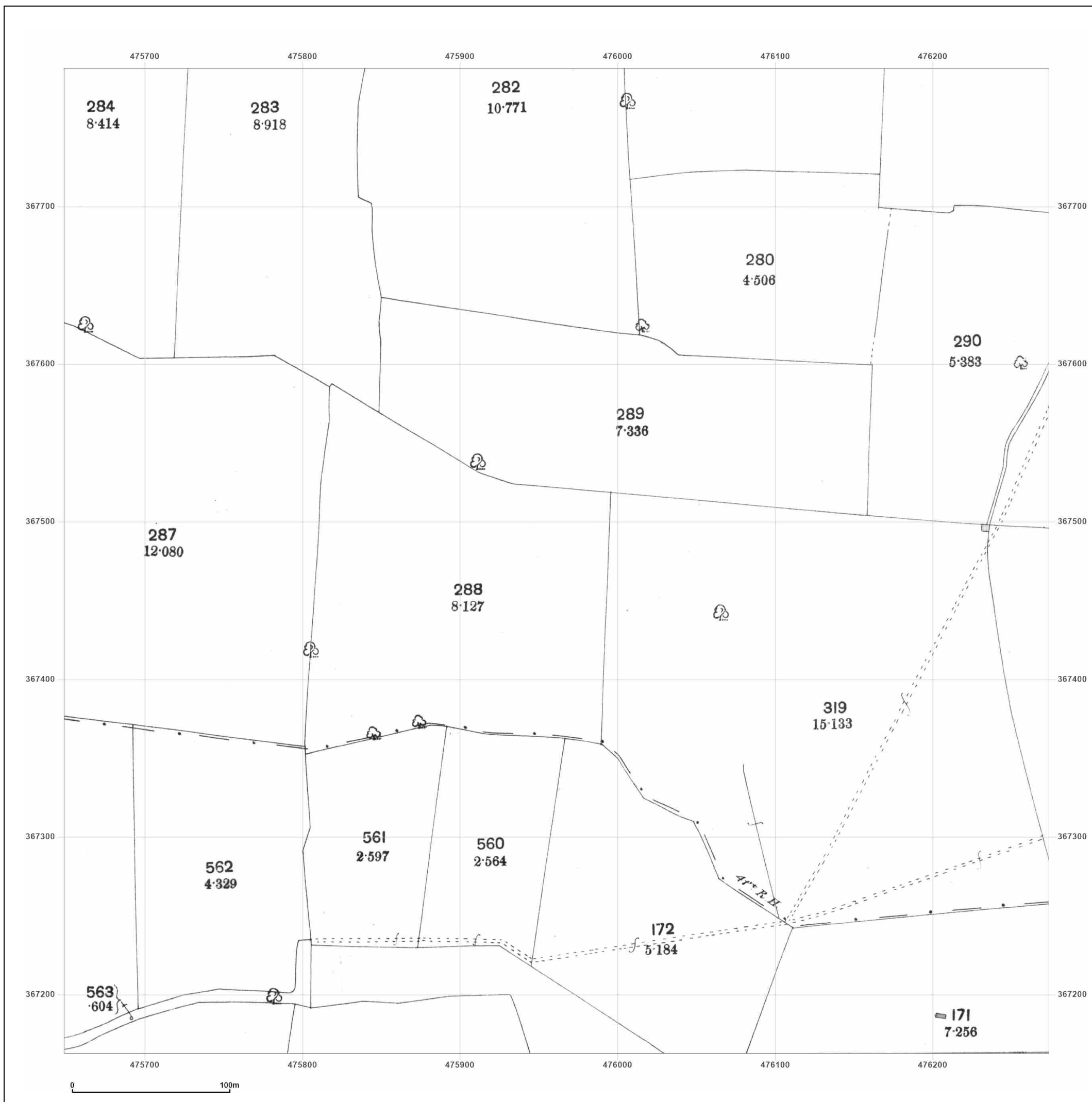


Produced by
Groundsure Insights
T: 08444 159000
E: info@groundsure.com
W: 

© Crown copyright and database rights 2024 Ordnance Survey 100035207

Production date: 25 October 2024

Map legend available at: 



Site Details:

GNRSP

Client Ref: GNRSP
Report Ref: GSIP-2024-16448-21123_3_LS_4_9
Grid Ref: 475961, 367475

Map Name: County Series

Map date: 1900

Scale: 1:2,500

Printed at: 1:2,500




Surveyed 1900
Revised 1900
Edition N/A
Copyright N/A
Levelled N/A

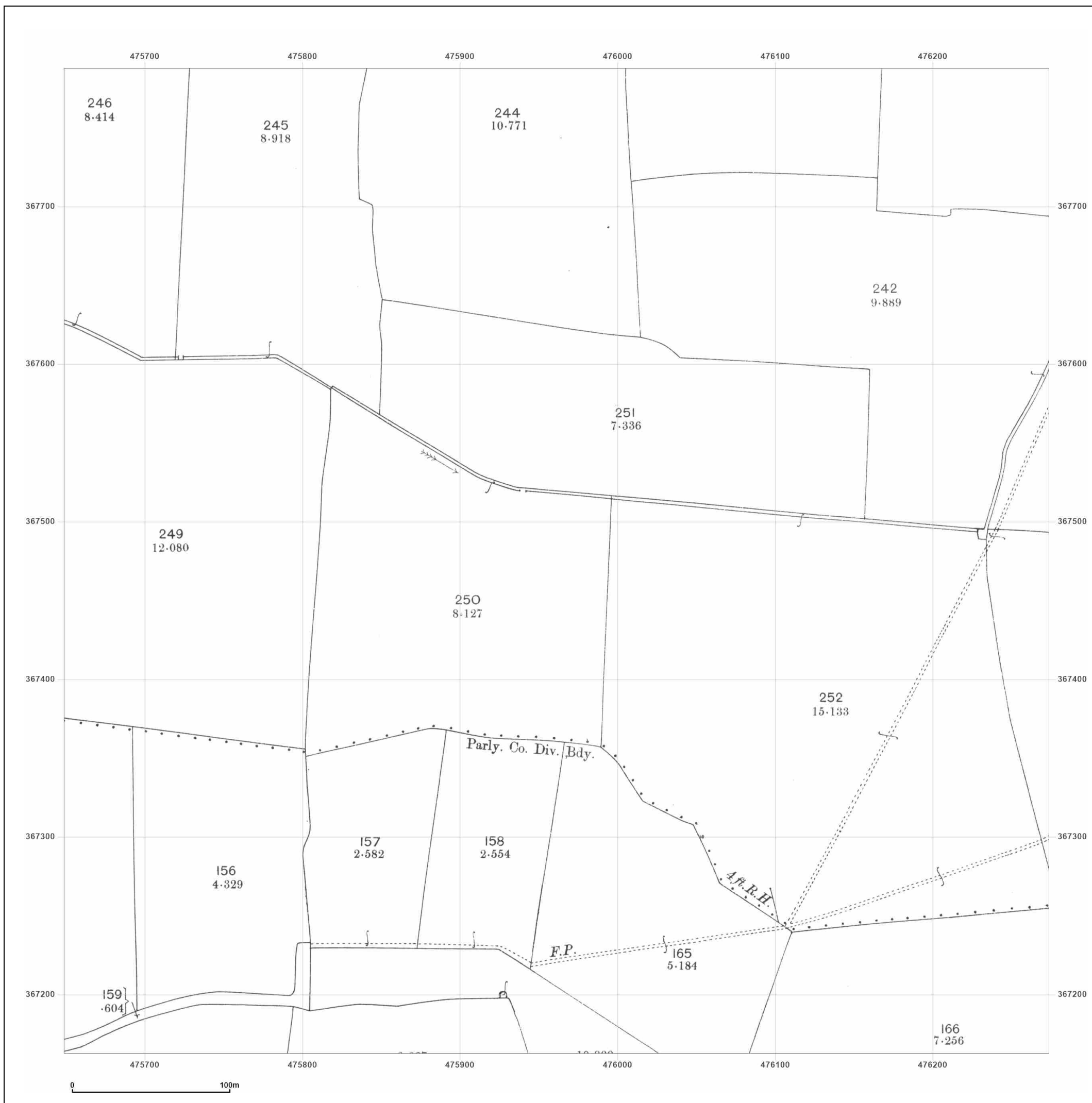


Produced by
Groundsure Insights
T: 08444 159000
E: info@groundsure.com
W: 

© Crown copyright and database rights 2024 Ordnance Survey 100035207

Production date: 25 October 2024

Map legend available at: 



Site Details:

GNRSP

Client Ref: GNRSP
Report Ref: GSIP-2024-16448-21123_3_LS_4_9
Grid Ref: 475961, 367475

Map Name: County Series


Map date: 1920

Scale: 1:2,500

Printed at: 1:2,500



Surveyed 1920
 Revised 1920
 Edition N/A
 Copyright N/A
 Levelled N/A

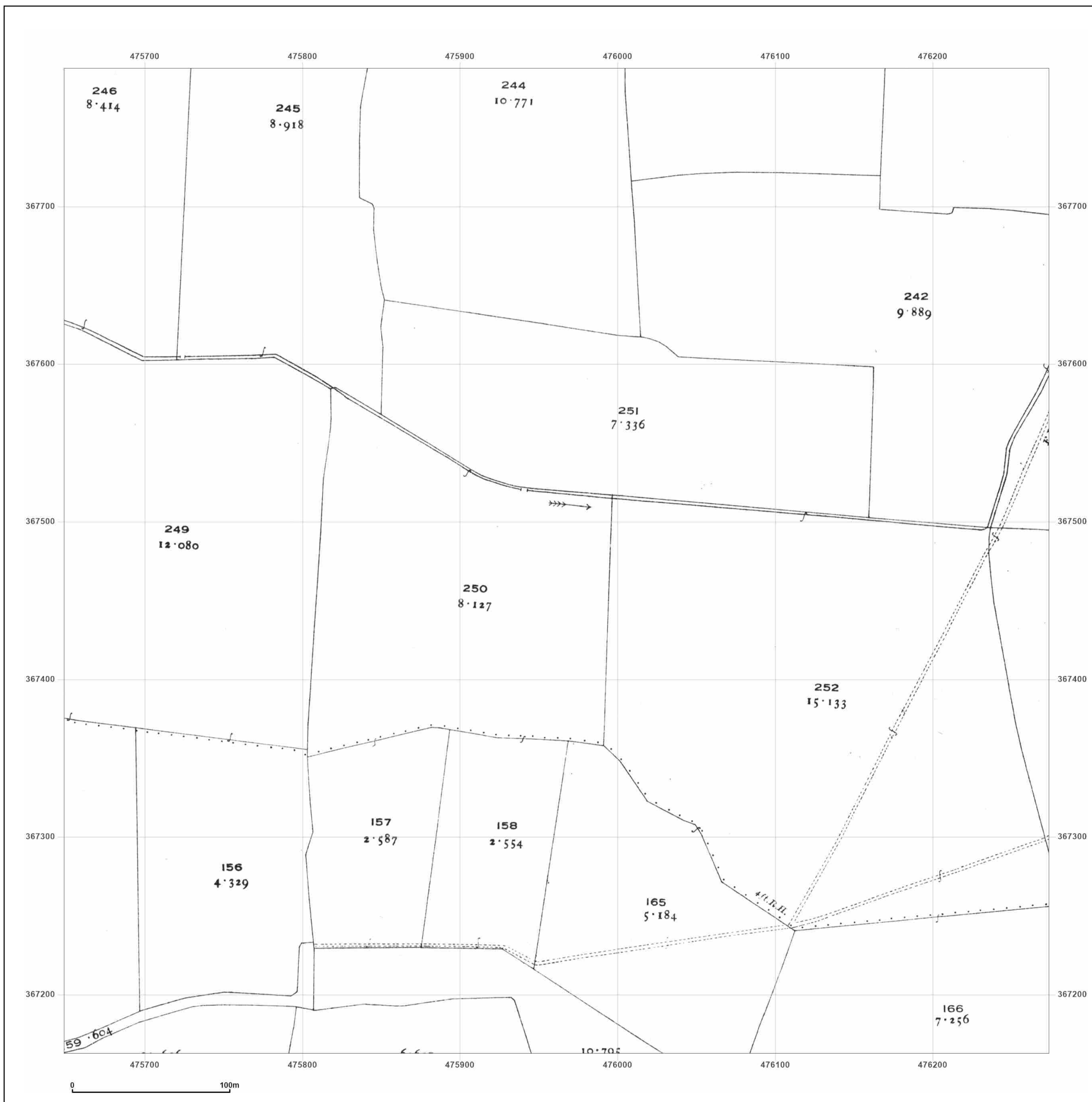


Produced by
 Groundsure Insights
 T: 08444 159000
 E: info@groundsure.com
 W: [REDACTED]

© Crown copyright and database rights 2024 Ordnance Survey 100035207

Production date: 25 October 2024

Map legend available at: [REDACTED]



Site Details:

GNRSP

Client Ref: GNRSP
Report Ref: GSIP-2024-16448-21123_3_LS_4_9
Grid Ref: 475961, 367475

Map Name: National Grid

Map date: 1972

Scale: 1:2,500

Printed at: 1:2,500




Surveyed N/A
Revised N/A
Edition N/A
Copyright N/A
Levelled N/A

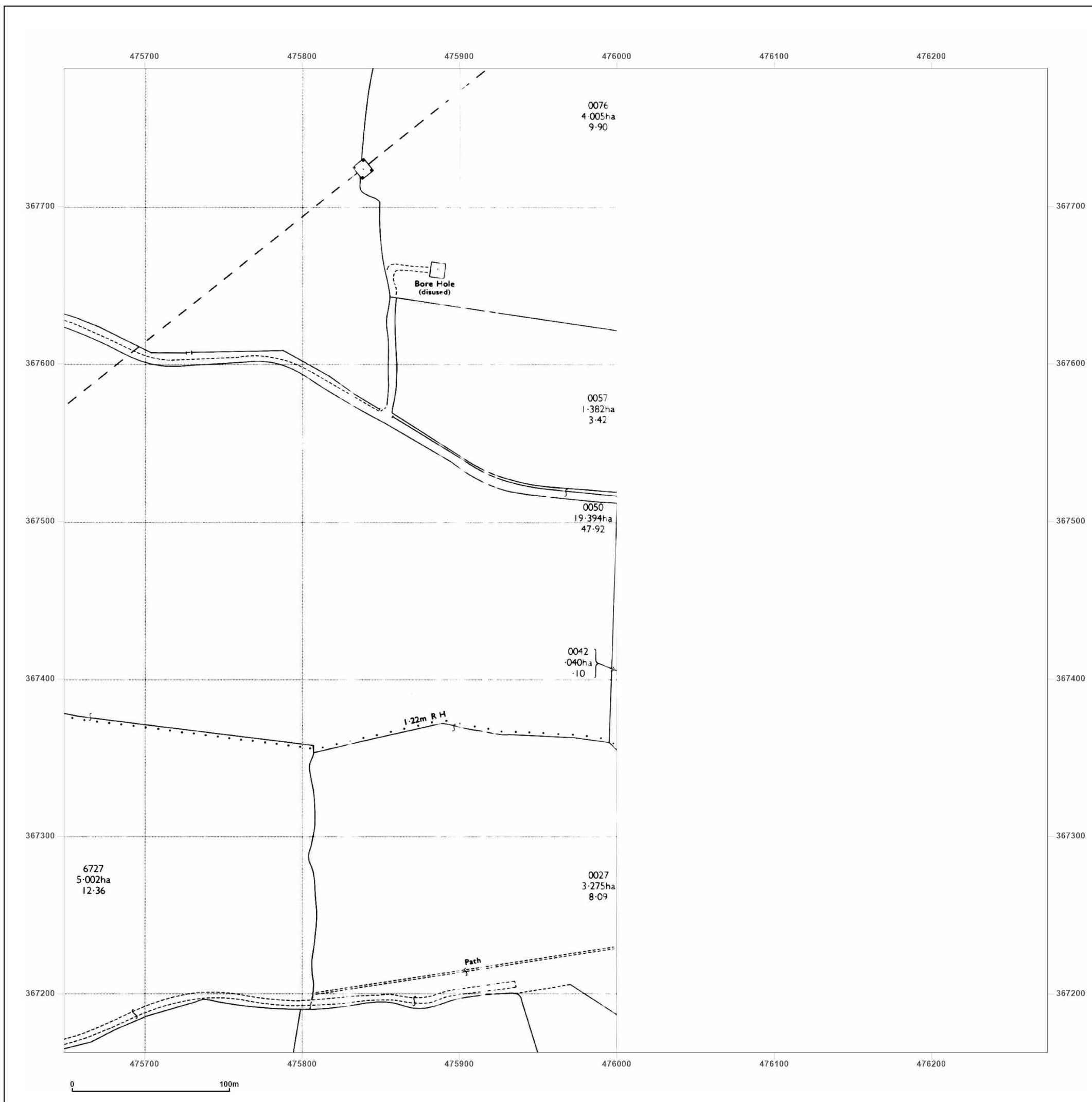


Produced by
Groundsure Insights
T: 08444 159000
E: info@groundsure.com
W: 

© Crown copyright and database rights 2024 Ordnance Survey 100035207

Production date: 25 October 2024

Map legend available at:




Site Details:

GNRSP

Client Ref: GNRSP
Report Ref: GSIP-2024-16448-21123_3_LS_4_9
Grid Ref: 475961, 367475

Map Name: National Grid

Map date: 1993-1994

Scale: 1:2,500

Printed at: 1:2,500



Surveyed N/A
Revised N/A
Edition N/A
Copyright 1994
Levelled N/A

Surveyed 1993
Revised 1993
Edition N/A
Copyright 1993
Levelled N/A

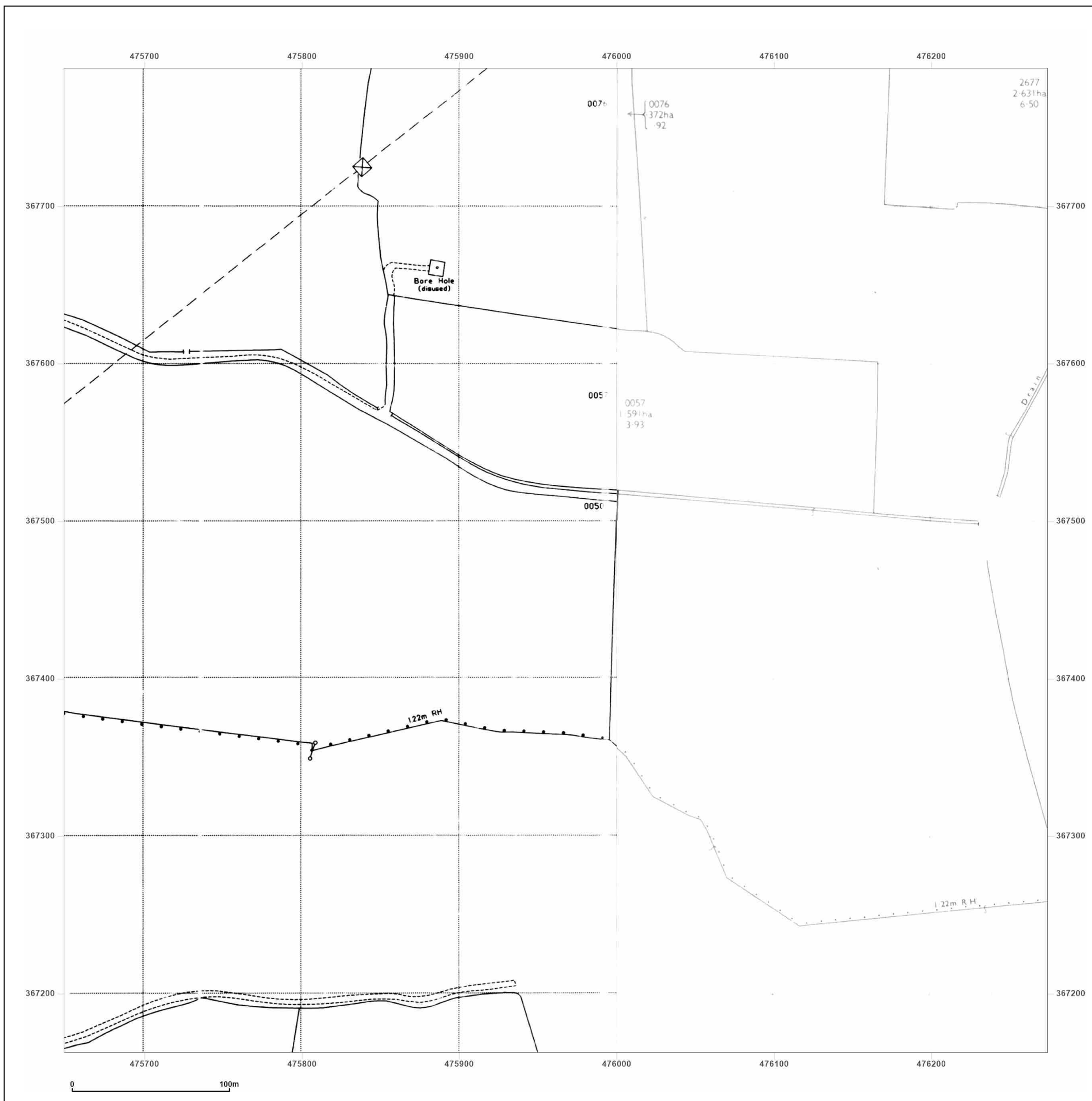


Produced by
Groundsure Insights
T: 08444 159000
E: info@groundsure.com
W: www.groundsure.com

© Crown copyright and database rights 2024 Ordnance Survey 100035207

Production date: 25 October 2024

Map legend available at:



Site Details:

GNRSP

Client Ref: GNRSP
Report Ref: GSIP-2024-16448-21123_3_LS_4_10
Grid Ref: 475961, 368101

Map Name: County Series

Map date: 1885

Scale: 1:2,500

Printed at: 1:2,500



Surveyed 1885
Revised 1885
Edition N/A
Copyright N/A
Levelled N/A

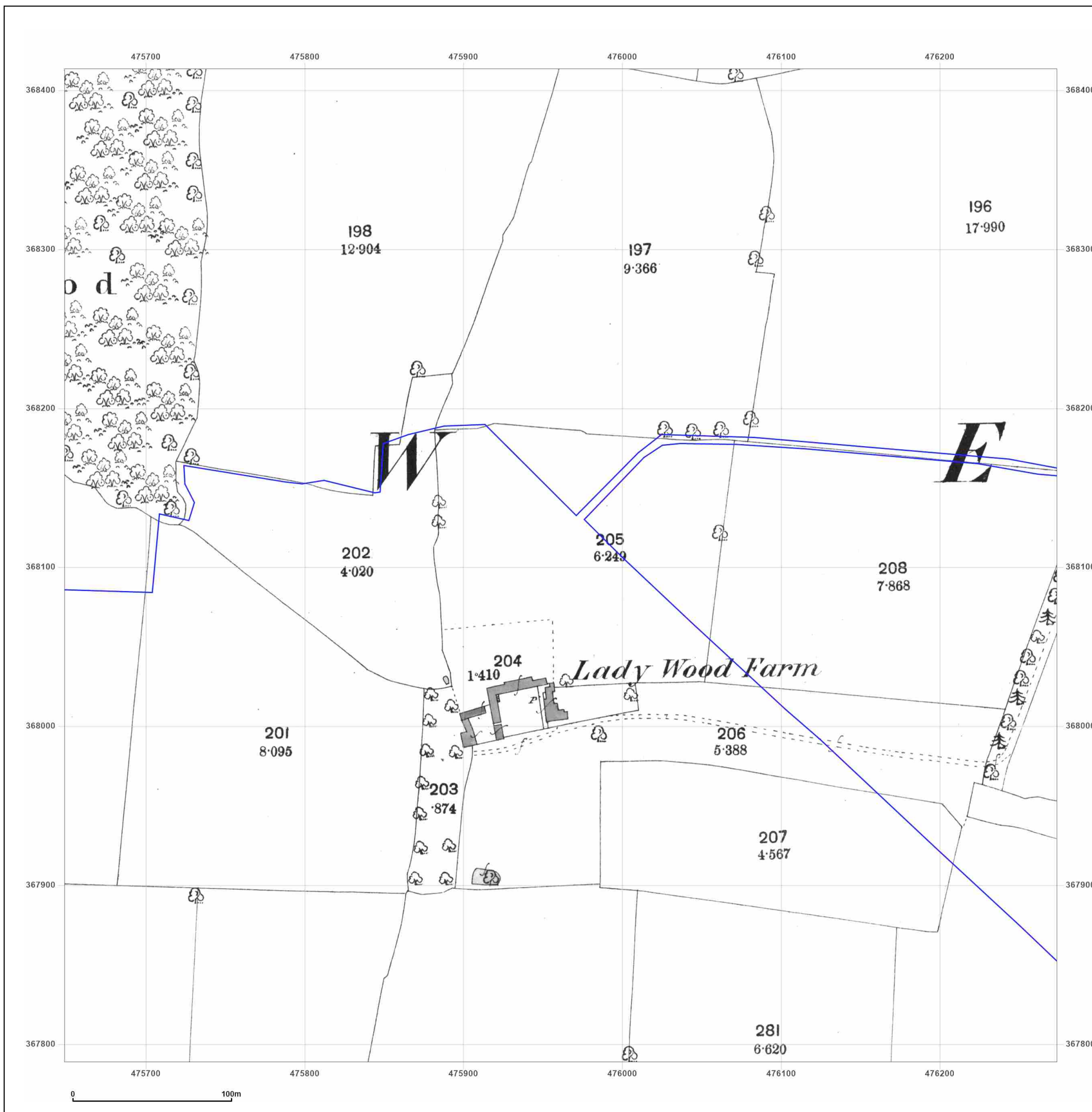


Produced by
Groundsure Insights
T: 08444 159000
E: info@groundsure.com
W: www.groundsure.com

© Crown copyright and database rights 2024 Ordnance Survey 100035207

Production date: 25 October 2024

Map legend available at:



Site Details:

GNRSP

Client Ref: GNRSP
Report Ref: GSIP-2024-16448-21123_3_LS_4_10
Grid Ref: 475961, 368101

Map Name: County Series

Map date: 1900

Scale: 1:2,500

Printed at: 1:2,500



Surveyed 1900
Revised 1900
Edition N/A
Copyright N/A
Levelled N/A

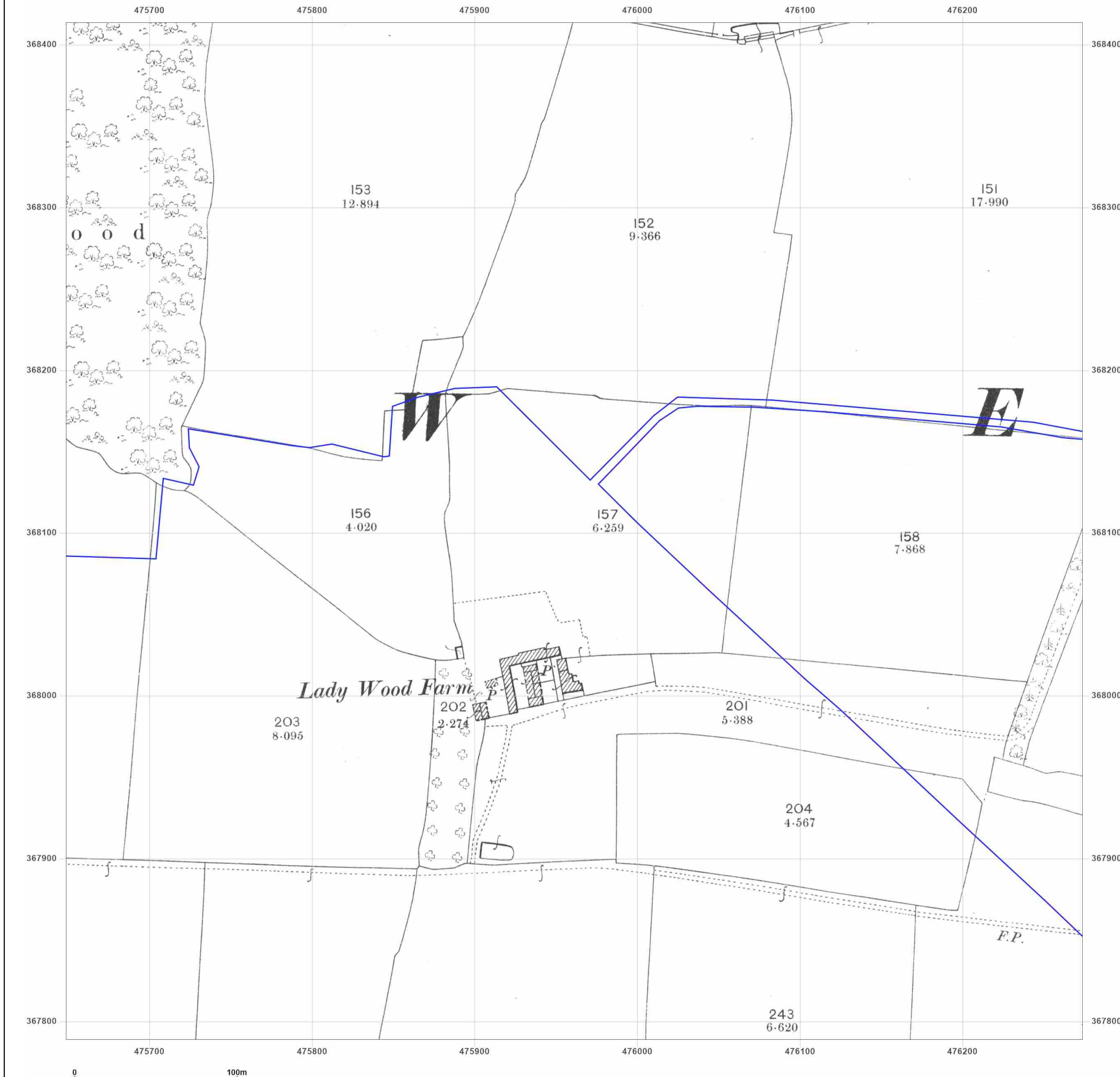


Produced by
Groundsure Insights
T: 08444 159000
E: info@groundsure.com
W: XXXXXXXXXX

© Crown copyright and database rights 2024 Ordnance Survey 100035207

Production date: 25 October 2024

Map legend available at: XXXXXXXXXX



Site Details:

GNRSP

Client Ref: GNRSP
Report Ref: GSIP-2024-16448-21123_3_LS_4_10
Grid Ref: 475961, 368101

Map Name: County Series

Map date: 1920

Scale: 1:2,500

Printed at: 1:2,500



Surveyed 1920
Revised 1920
Edition N/A
Copyright N/A
Levelled N/A

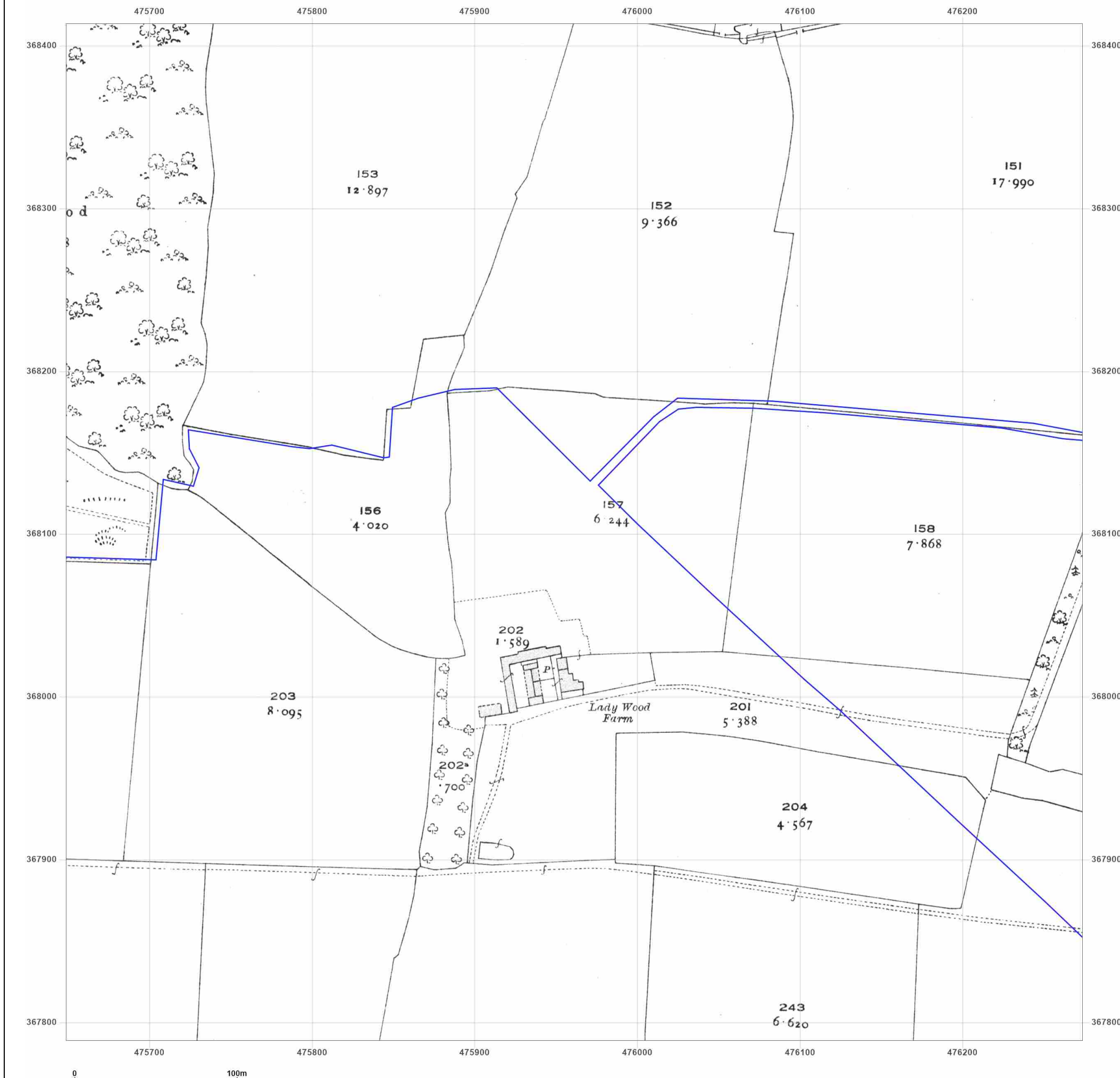


Produced by
Groundsure Insights
T: 08444 159000
E: info@groundsure.com
W: XXXXXXXXXX

© Crown copyright and database rights 2024 Ordnance Survey 100035207

Production date: 25 October 2024

Map legend available at: XXXXXXXXXX



Site Details:

GNRSP

Client Ref: GNRSP
Report Ref: GSIP-2024-16448-21123_3_LS_4_10
Grid Ref: 475961, 368101

Map Name: National Grid

Map date: 1972

Scale: 1:2,500

Printed at: 1:2,500



Surveyed 1971
Revised 1971
Edition N/A
Copyright 1972
Levelled 1966

Surveyed 1971
Revised 1971
Edition N/A
Copyright 1972
Levelled 1967

Surveyed 1971
Revised 1971
Edition N/A
Copyright 1972
Levelled 1966

Surveyed 1971
Revised 1971
Edition N/A
Copyright 1972
Levelled 1967

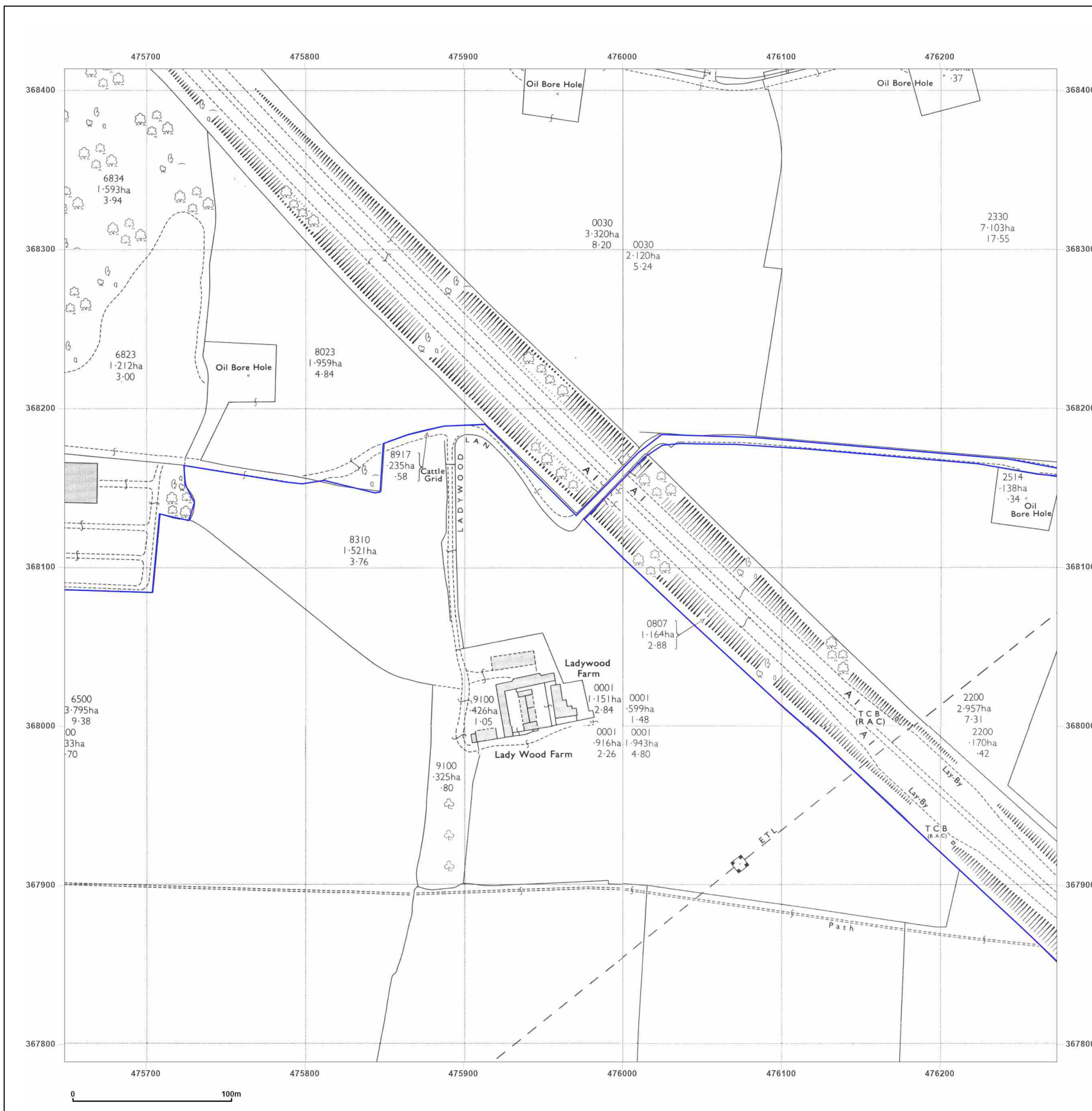


Produced by
Groundsure Insights
T: 08444 159000
E: info@groundsure.com
W: www.groundsure.com

© Crown copyright and database rights 2024 Ordnance Survey 100035207

Production date: 25 October 2024

Map legend available at:



Site Details:

GNRSP

Client Ref: GNRSP
Report Ref: GSIP-2024-16448-21123_3_LS_4_10
Grid Ref: 475961, 368101

Map Name: National Grid


Map date: 1972

Scale: 1:2,500

Printed at: 1:2,500



Surveyed N/A
Revised N/A
Edition N/A
Copyright N/A
Levelled N/A



Surveyed N/A
Revised N/A
Edition N/A
Copyright N/A
Levelled N/A

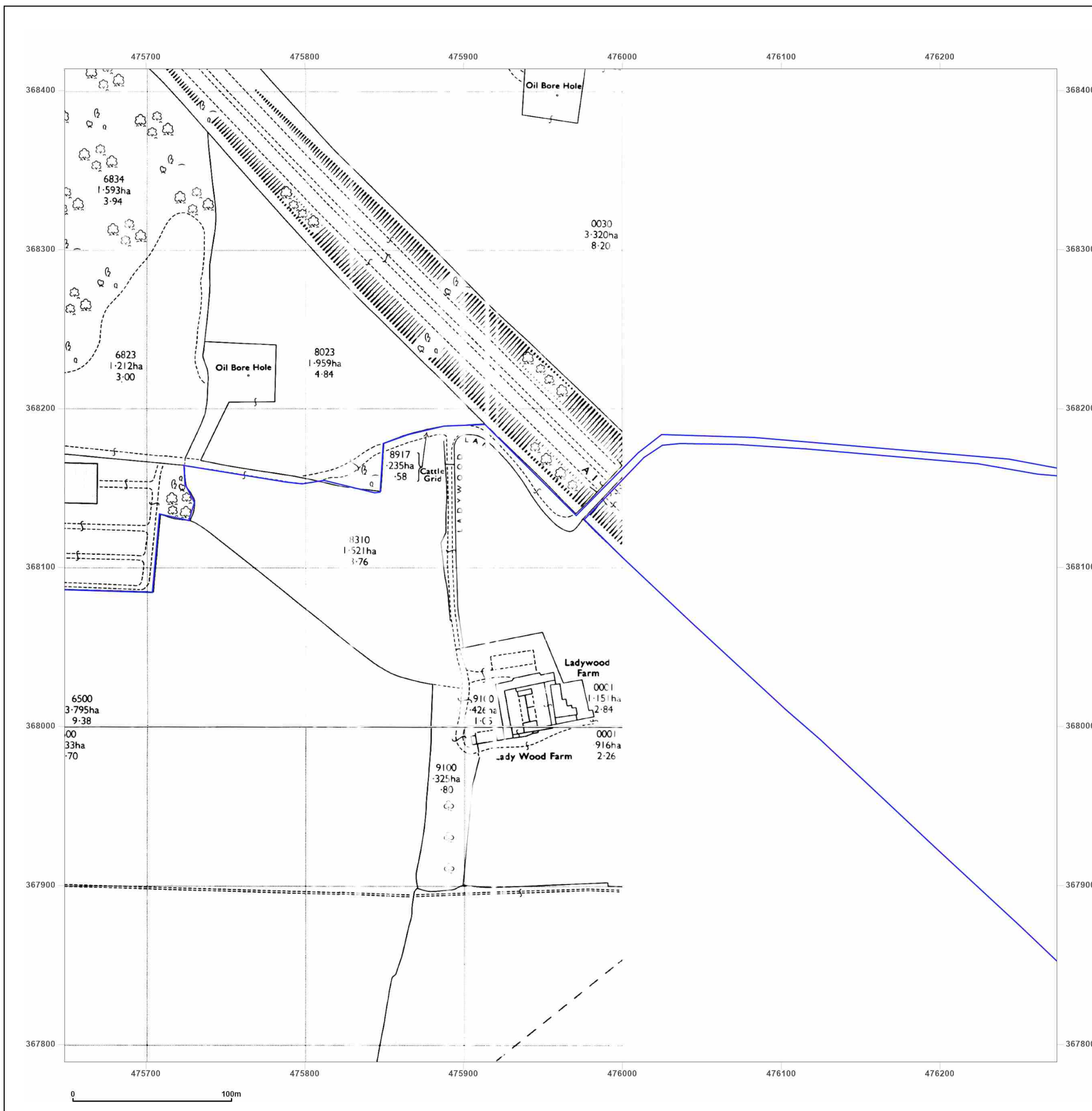


Produced by
Groundsure Insights
T: 08444 159000
E: info@groundsure.com
W: www.groundsure.com

© Crown copyright and database rights 2024 Ordnance Survey 100035207

Production date: 25 October 2024

Map legend available at:



Site Details:

GNRSP

Client Ref: GNRSP
Report Ref: GSIP-2024-16448-21123_3_LS_4_10
Grid Ref: 475961, 368101

Map Name: National Grid

Map date: 1993-1994

Scale: 1:2,500

Printed at: 1:2,500



Surveyed N/A
Revised N/A
Edition N/A
Copyright 1994
Levelled N/A

Surveyed N/A
Revised N/A
Edition N/A
Copyright 1994
Levelled N/A

Surveyed N/A
Revised N/A
Edition N/A
Copyright 1994
Levelled N/A

Surveyed 1993
Revised 1993
Edition N/A
Copyright 1993
Levelled N/A

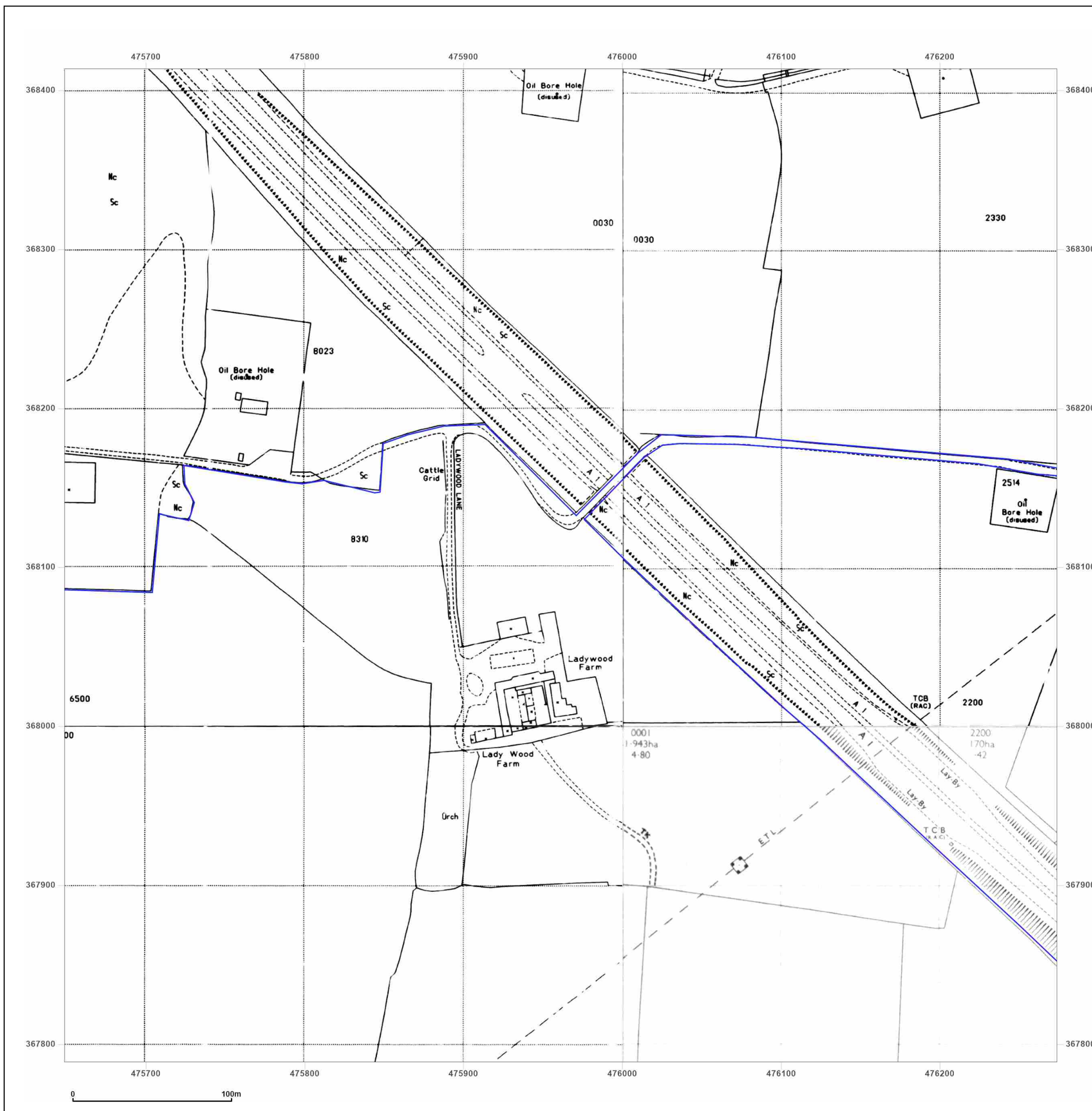


Produced by
Groundsure Insights
T: 08444 159000
E: info@groundsure.com
W: www.groundsure.com

© Crown copyright and database rights 2024 Ordnance Survey 100035207

Production date: 25 October 2024

Map legend available at:



Site Details:

GNRSP

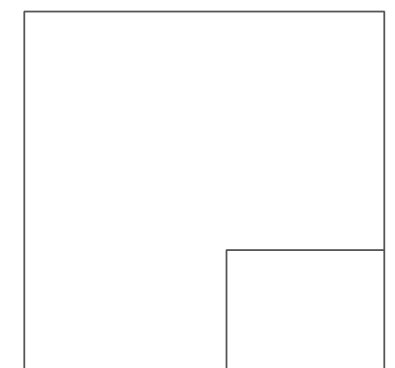
Client Ref: GNRSP
Report Ref: GSIP-2024-16448-21123_3_LS_4_10
Grid Ref: 475961, 368101

Map Name: National Grid

Map date: 1994

Scale: 1:2,500

Printed at: 1:2,500




Surveyed N/A
Revised N/A
Edition N/A
Copyright 1994
Levelled N/A

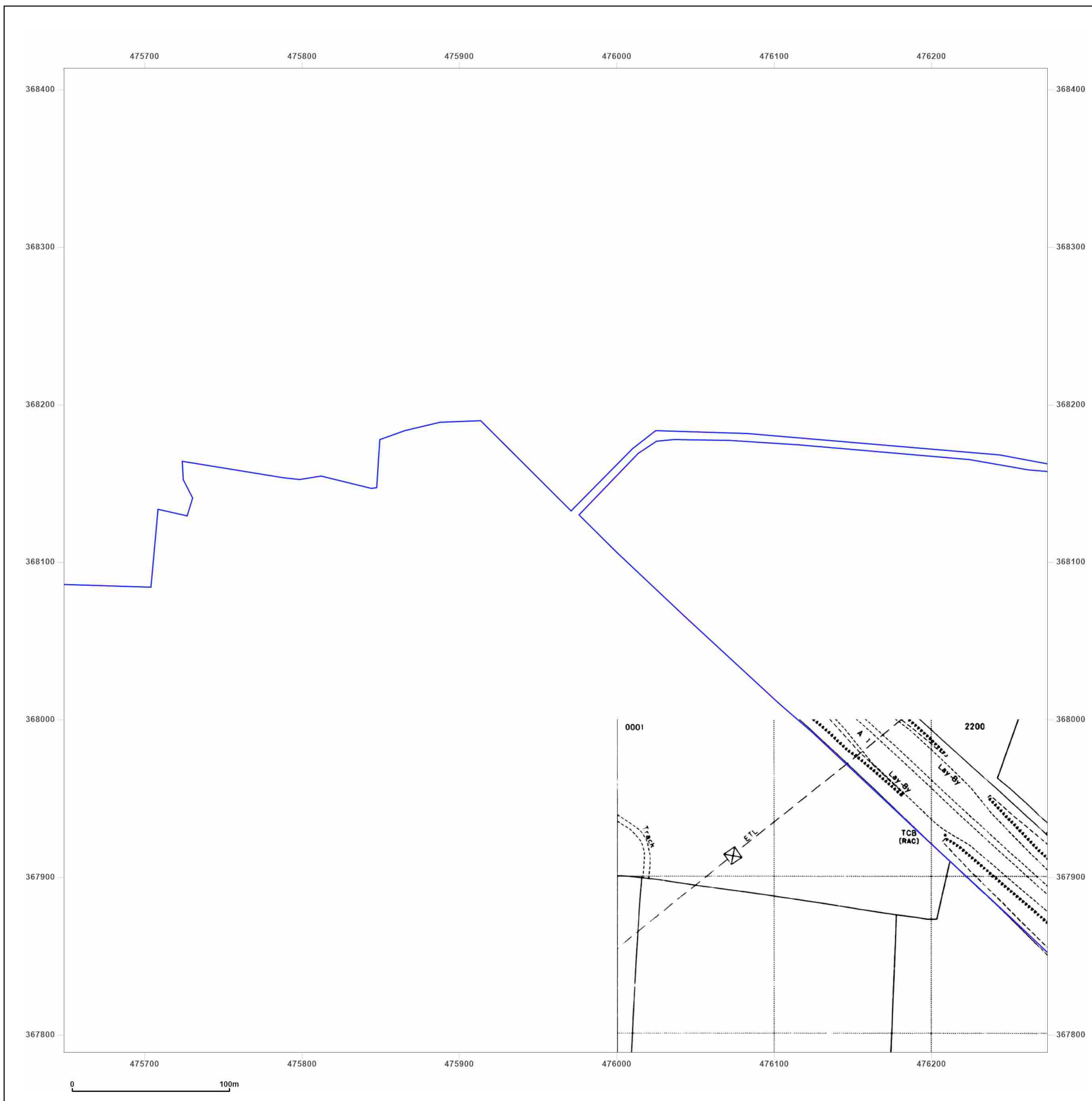


Produced by
Groundsure Insights
T: 08444 159000
E: info@groundsure.com
W: 

© Crown copyright and database rights 2024 Ordnance Survey 100035207

Production date: 25 October 2024

Map legend available at:




Site Details:

GNRSP

Client Ref: GNRSP
Report Ref: GSIP-2024-16448-21123_3_LS_5_2
Grid Ref: 476587, 363097

Map Name: County Series

Map date: 1885

Scale: 1:2,500

Printed at: 1:2,500



Surveyed 1885
 Revised 1885
 Edition N/A
 Copyright N/A
 Levelled N/A

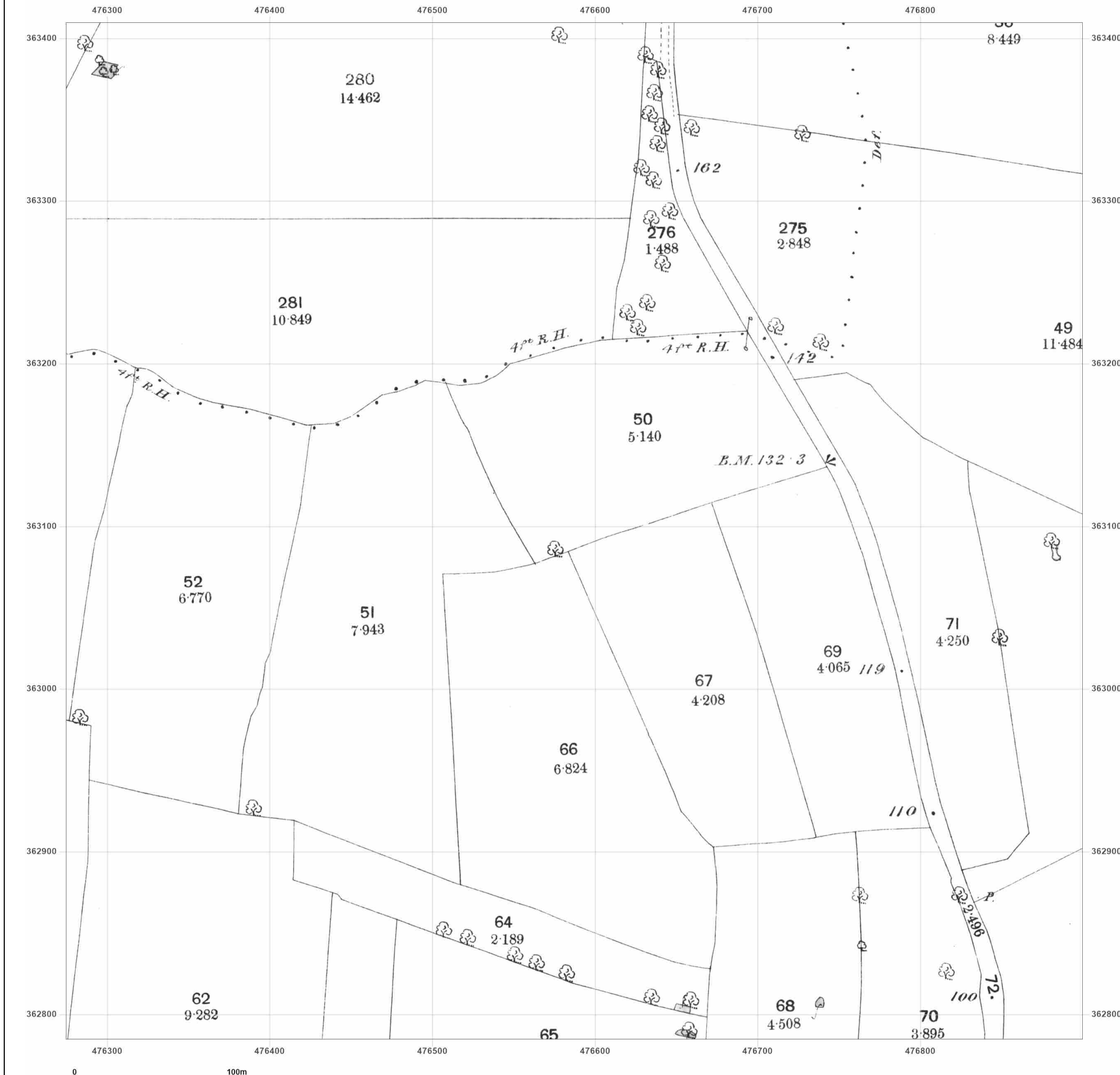


Produced by
 Groundsure Insights
 T: 08444 159000
 E: info@groundsure.com
 W: [REDACTED]

© Crown copyright and database rights 2024 Ordnance Survey 100035207

Production date: 25 October 2024

Map legend available at:
 [REDACTED]



Site Details:

GNRSP

Client Ref: GNRSP
Report Ref: GSIP-2024-16448-21123_3_LS_5_2
Grid Ref: 476587, 363097

Map Name: County Series

Map date: 1900

Scale: 1:2,500

Printed at: 1:2,500



Surveyed 1900
Revised 1900
Edition N/A
Copyright N/A
Levelled N/A

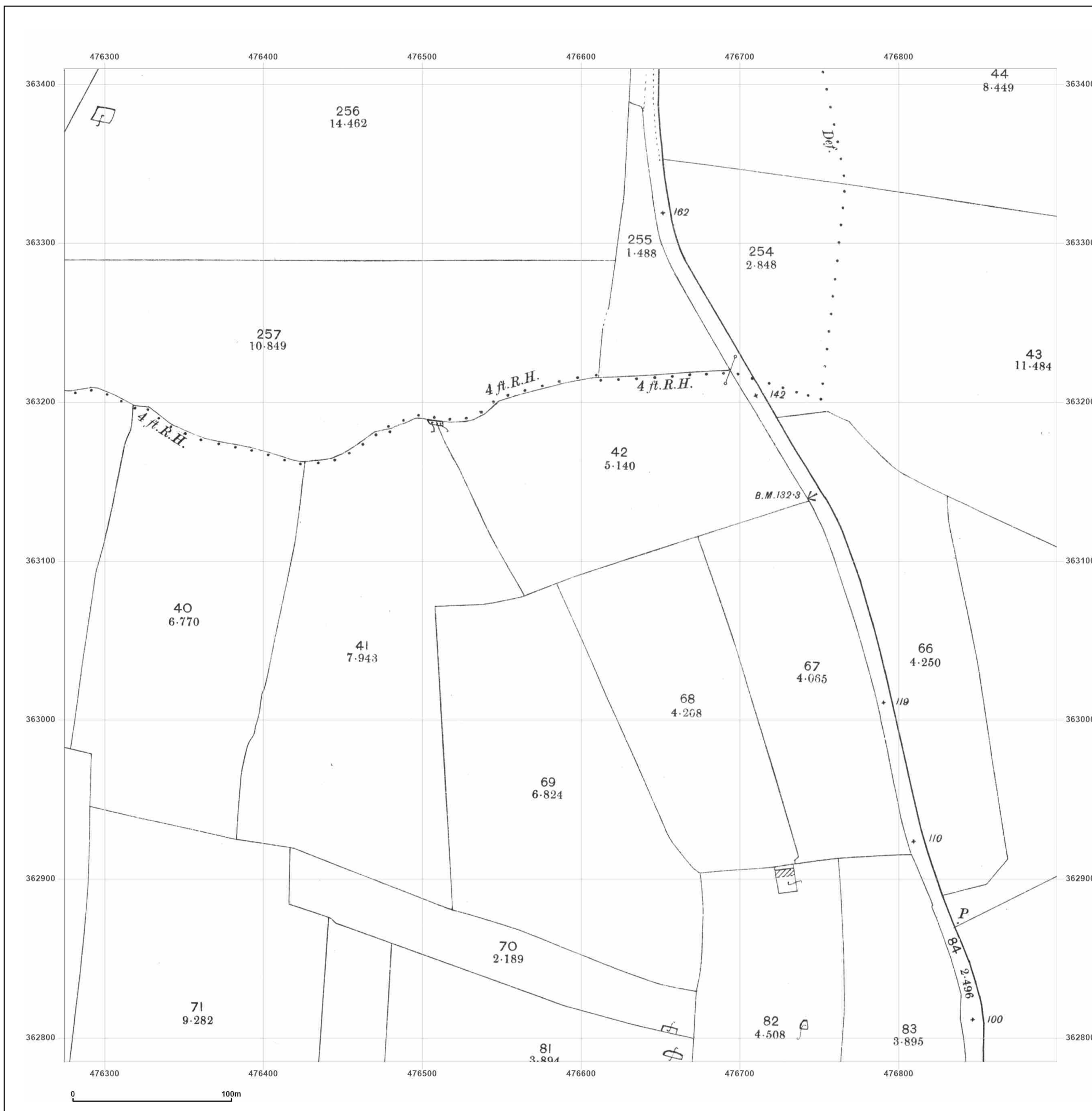


Produced by
Groundsure Insights
T: 08444 159000
E: info@groundsure.com
W: XXXXXXXXXX

© Crown copyright and database rights 2024 Ordnance Survey 100035207

Production date: 25 October 2024

Map legend available at: XXXXXXXXXX



Site Details:

GNRSP

Client Ref: GNRSP
Report Ref: GSIP-2024-16448-21123_3_LS_5_2
Grid Ref: 476587, 363097

Map Name: National Grid

Map date: 1971

Scale: 1:2,500

Printed at: 1:2,500



Surveyed 1970
Revised 1970
Edition N/A
Copyright 1971
Levelled 1966

Surveyed 1970
Revised 1970
Edition N/A
Copyright 1971
Levelled 1966

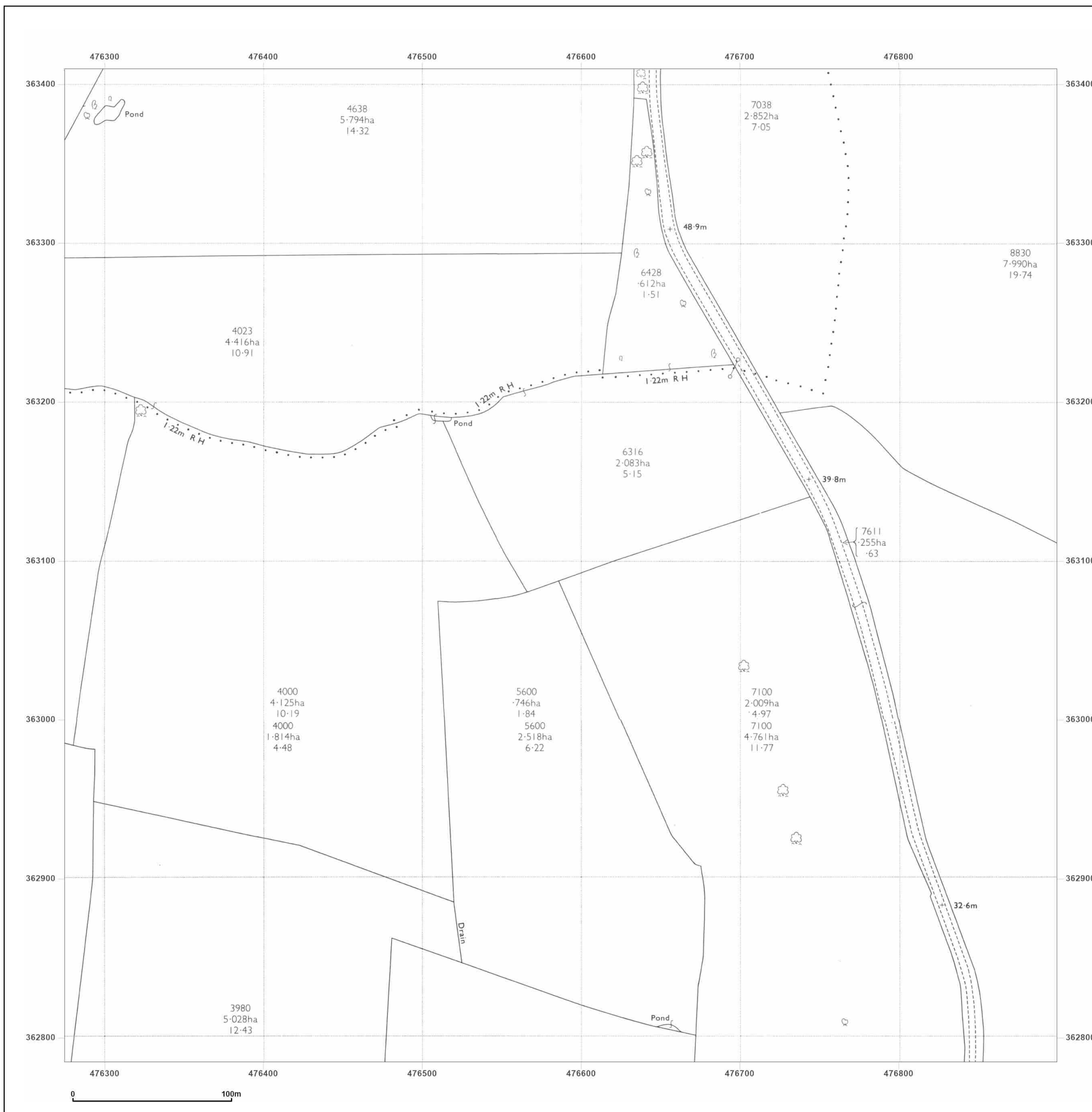


Produced by
Groundsure Insights
T: 08444 159000
E: info@groundsure.com
W: XXXXXXXXXX

© Crown copyright and database rights 2024 Ordnance Survey 100035207

Production date: 25 October 2024

Map legend available at:
XXXXXXXXXX



Site Details:

GNRSP

Client Ref: GNRSP
Report Ref: GSIP-2024-16448-21123_3_LS_5_2
Grid Ref: 476587, 363097

Map Name: National Grid

Map date: 1994

Scale: 1:2,500

Printed at: 1:2,500



Surveyed N/A
Revised N/A
Edition N/A
Copyright 1994
Levelled N/A

Surveyed N/A
Revised N/A
Edition N/A
Copyright 1994
Levelled N/A

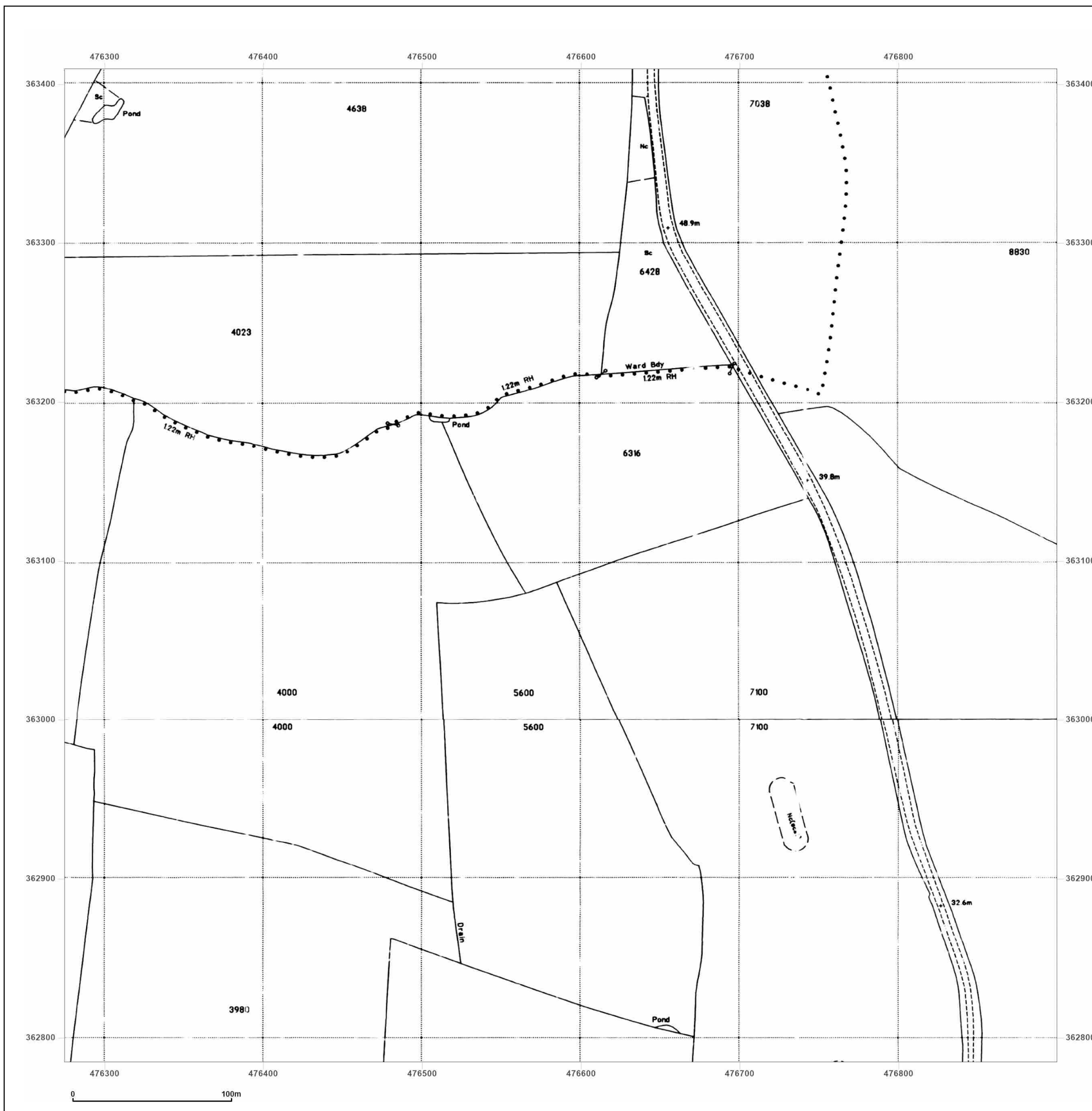


Produced by
Groundsure Insights
T: 08444 159000
E: info@groundsure.com
W: www.groundsure.com

© Crown copyright and database rights 2024 Ordnance Survey 100035207

Production date: 25 October 2024

Map legend available at:



Site Details:

GNRSP

Client Ref: GNRSP
Report Ref: GSIP-2024-16448-21123_3_LS_5_3
Grid Ref: 476587, 363722

Map Name: County Series

Map date: 1885

Scale: 1:2,500

Printed at: 1:2,500



Surveyed 1885
Revised 1885
Edition N/A
Copyright N/A
Levelled N/A

Surveyed 1885
Revised 1885
Edition N/A
Copyright N/A
Levelled N/A

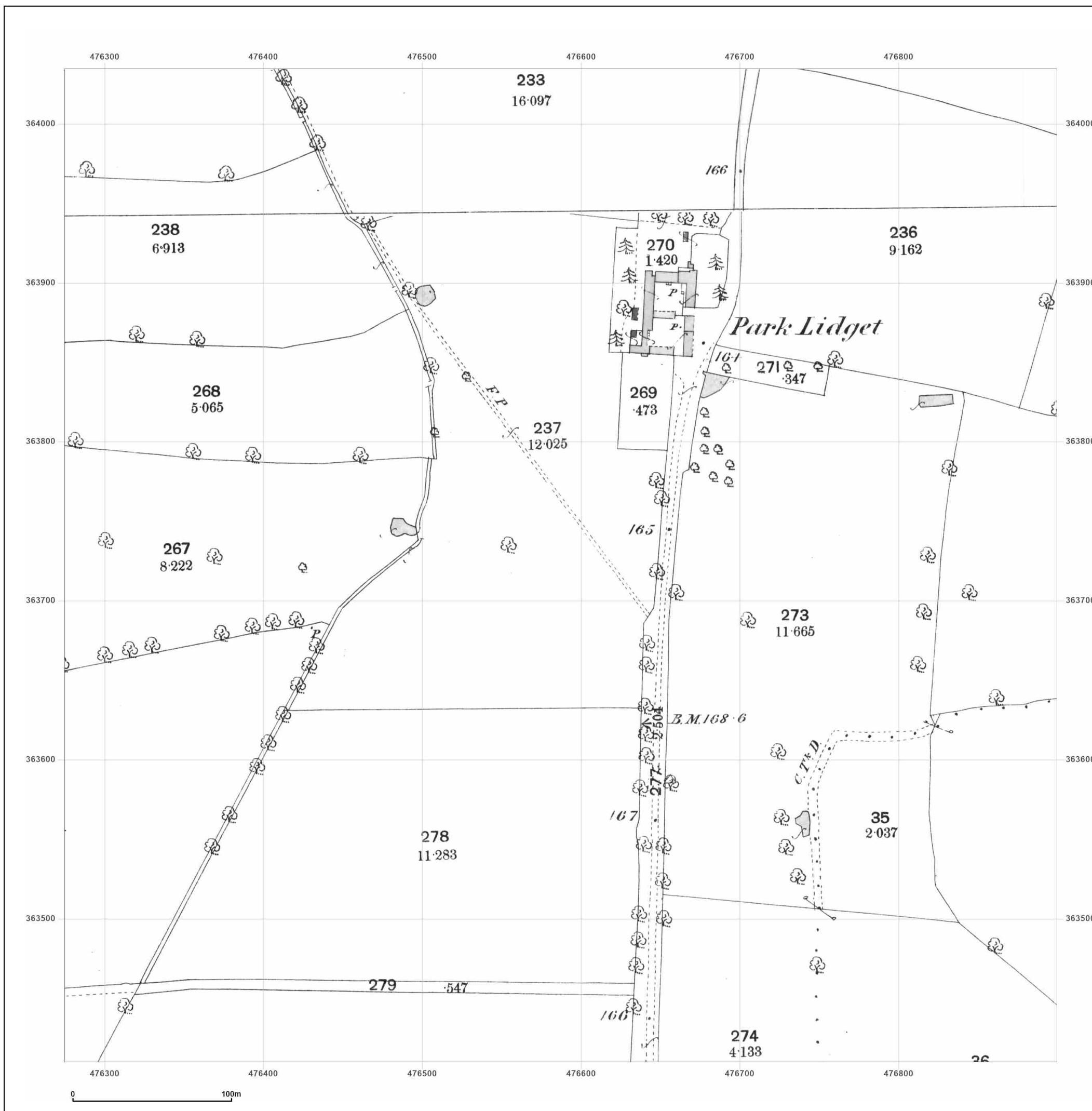


Produced by
Groundsure Insights
T: 08444 159000
E: info@groundsure.com
W: www.groundsure.com

© Crown copyright and database rights 2024 Ordnance Survey 100035207

Production date: 25 October 2024

Map legend available at:



Site Details:

GNRSP

Client Ref: GNRSP
Report Ref: GSIP-2024-16448-21123_3_LS_5_3
Grid Ref: 476587, 363722

Map Name: County Series

Map date: 1900

Scale: 1:2,500

Printed at: 1:2,500



Surveyed 1900
Revised 1900
Edition N/A
Copyright N/A
Levelled N/A

Surveyed 1900
Revised 1900
Edition N/A
Copyright N/A
Levelled N/A

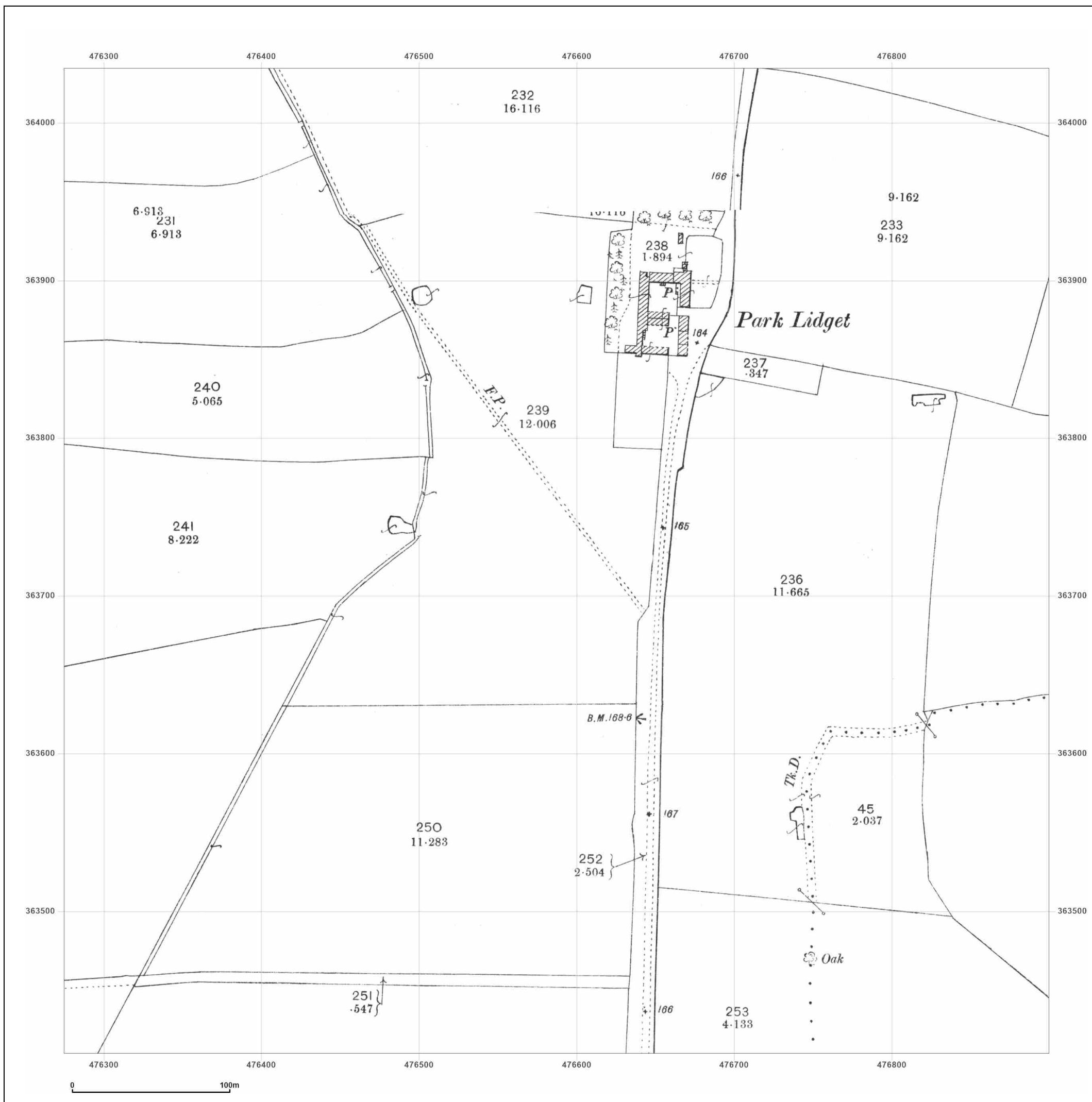


Produced by
Groundsure Insights
T: 08444 159000
E: info@groundsure.com
W: www.groundsure.com

© Crown copyright and database rights 2024 Ordnance Survey 100035207

Production date: 25 October 2024

Map legend available at:



Site Details:

GNRSP

Client Ref: GNRSP
Report Ref: GSIP-2024-16448-21123_3_LS_5_3
Grid Ref: 476587, 363722

Map Name: County Series


Map date: 1920

Scale: 1:2,500

Printed at: 1:2,500



Surveyed 1920
Revised 1920
Edition N/A
Copyright N/A
Levelled N/A



Surveyed 1920
Revised 1920
Edition N/A
Copyright N/A
Levelled N/A

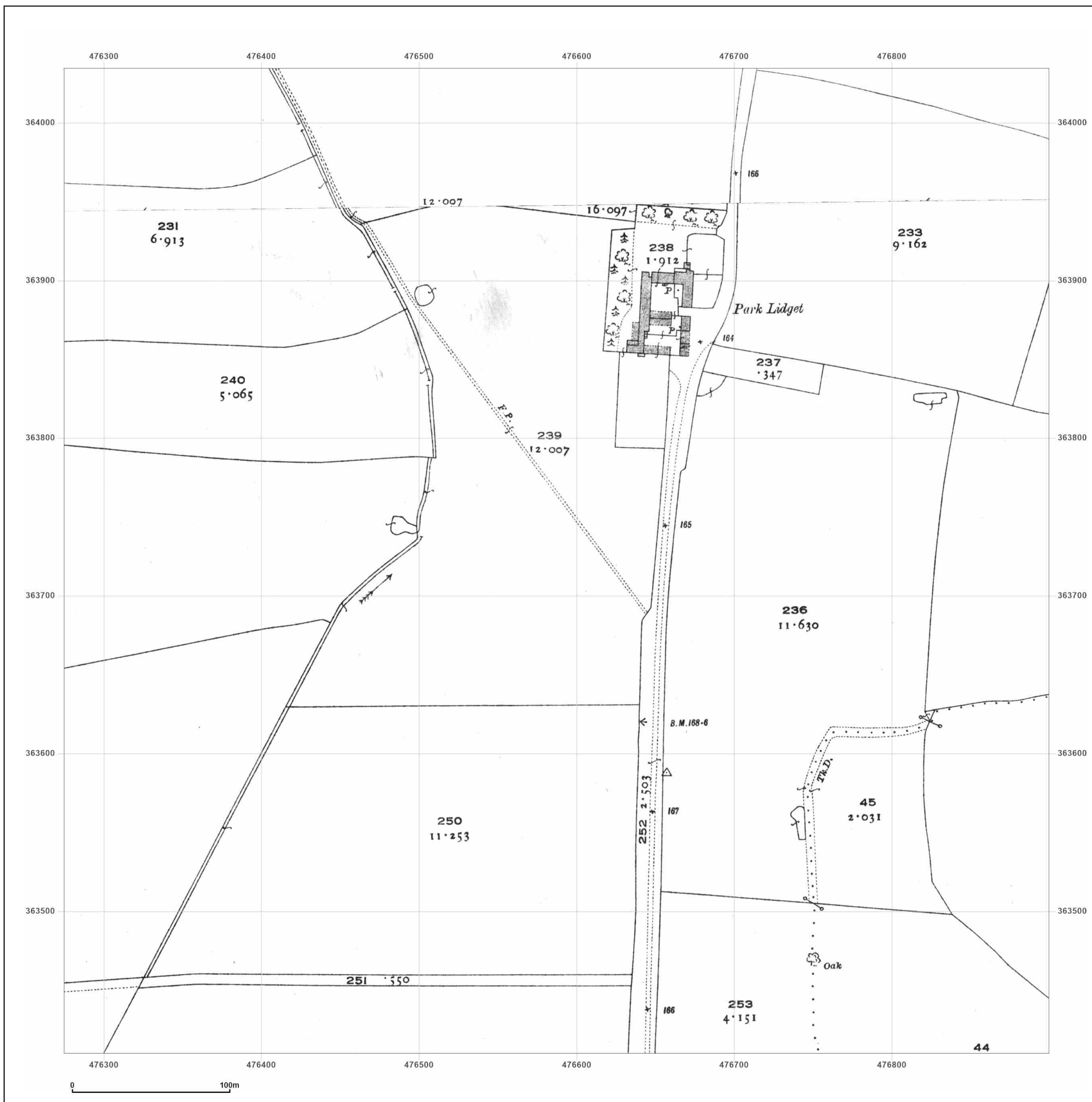


Produced by
Groundsure Insights
T: 08444 159000
E: info@groundsure.com
W: www.groundsure.com

© Crown copyright and database rights 2024 Ordnance Survey 100035207

Production date: 25 October 2024

Map legend available at:



Site Details:

GNRSP

Client Ref: GNRSP
Report Ref: GSIP-2024-16448-21123_3_LS_5_3
Grid Ref: 476587, 363722

Map Name: National Grid

Map date: 1994

Scale: 1:2,500

Printed at: 1:2,500



Surveyed N/A
Revised N/A
Edition N/A
Copyright 1994
Levelled N/A

Surveyed N/A
Revised N/A
Edition N/A
Copyright 1994
Levelled N/A

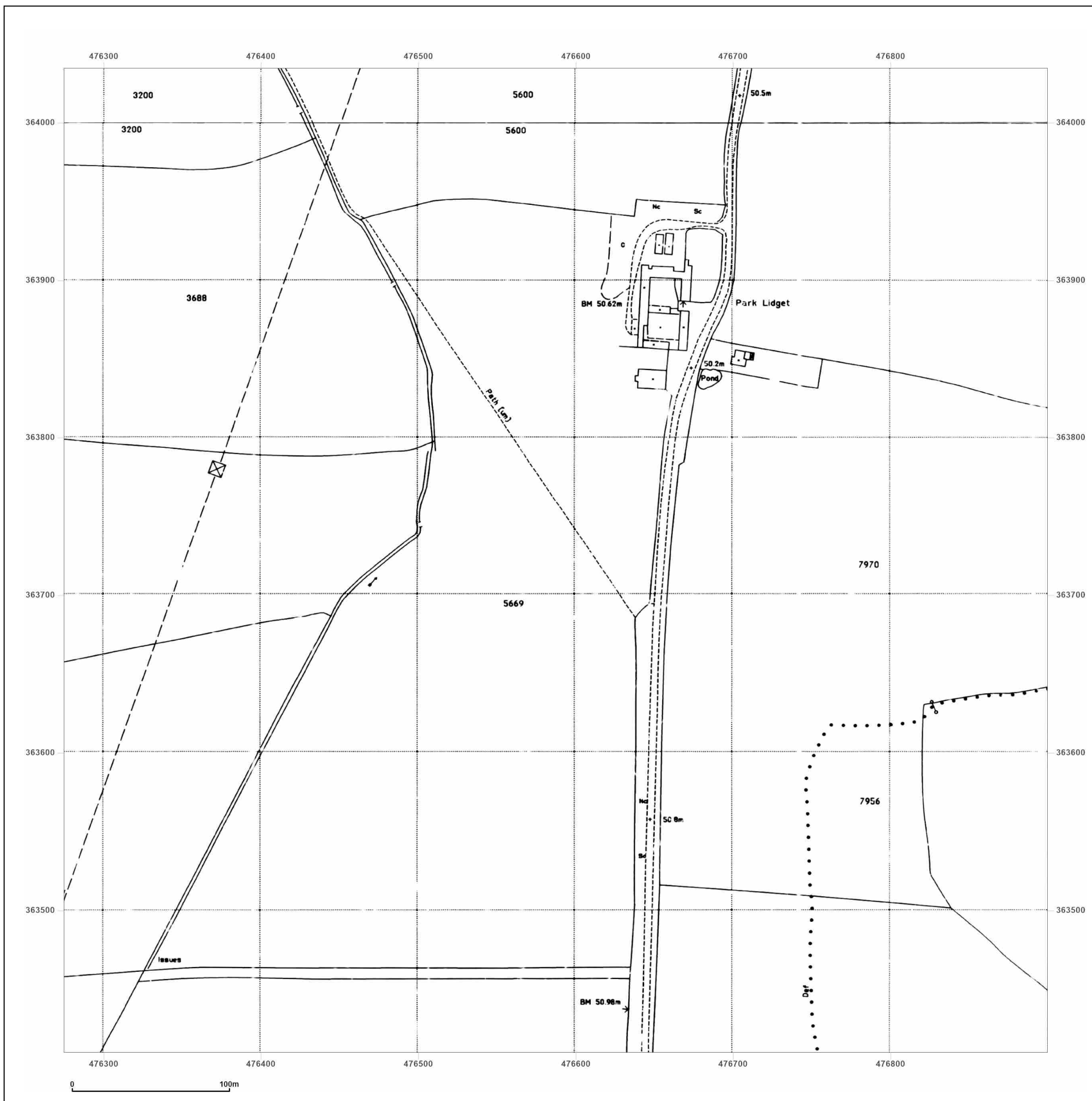


Produced by
Groundsure Insights
T: 08444 159000
E: info@groundsure.com
W: www.groundsure.com

© Crown copyright and database rights 2024 Ordnance Survey 100035207

Production date: 25 October 2024

Map legend available at:



Site Details:

GNRSP

Client Ref: GNRSP
Report Ref: GSIP-2024-16448-21123_3_LS_5_4
Grid Ref: 476587, 364348

Map Name: County Series

Map date: 1885

Scale: 1:2,500

Printed at: 1:2,500



Surveyed 1885
 Revised 1885
 Edition N/A
 Copyright N/A
 Levelled N/A

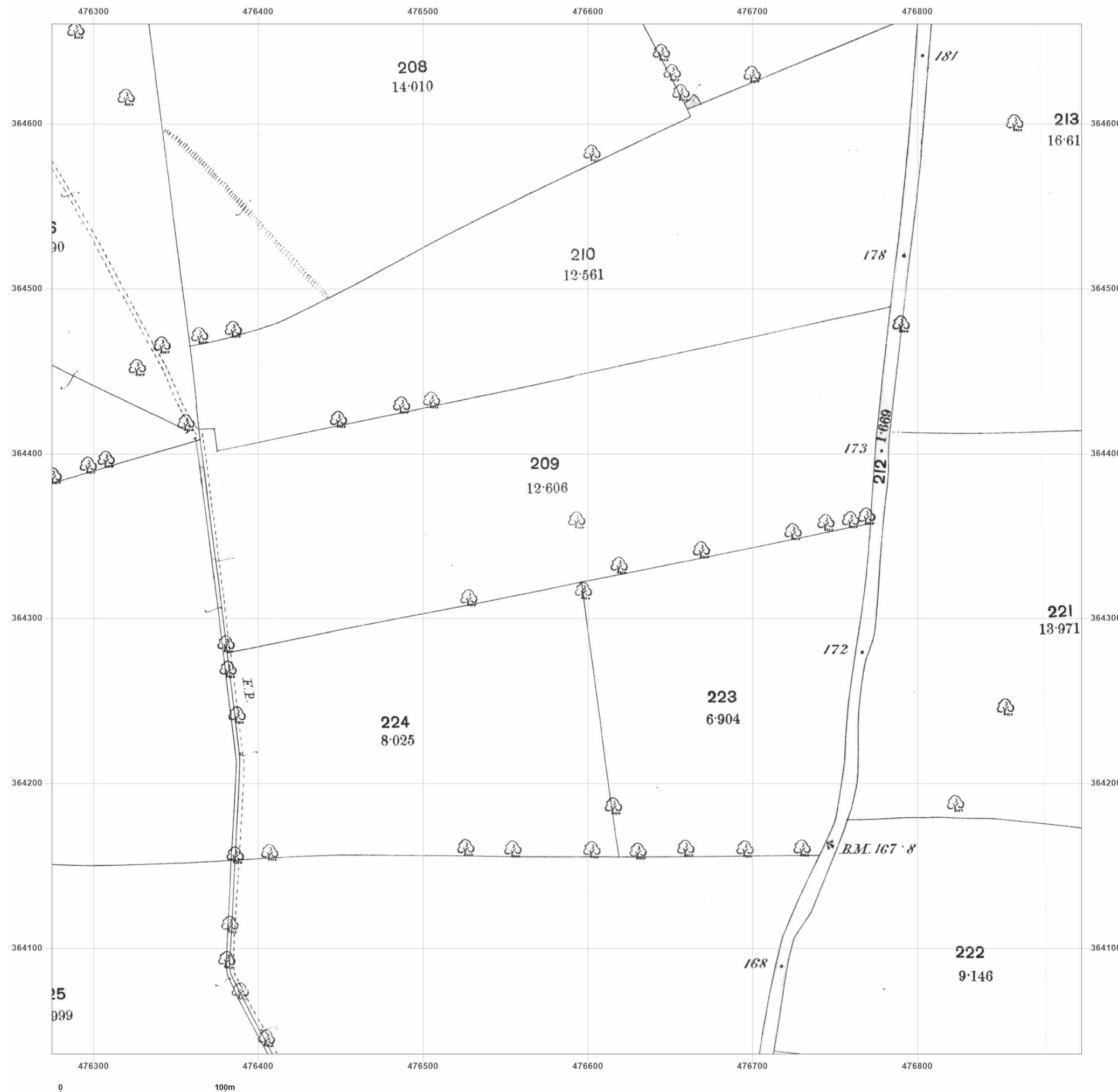


Produced by
 Groundsure Insights
 T: 08444 159000
 E: info@groundsure.com
 W: [REDACTED]

© Crown copyright and database rights 2024 Ordnance Survey 100035207

Production date: 25 October 2024

Map legend available at:
 [REDACTED]



Site Details:

GNRSP

Client Ref: GNRSP
Report Ref: GSIP-2024-16448-21123_3_LS_5_4
Grid Ref: 476587, 364348

Map Name: County Series


Map date: 1900

Scale: 1:2,500

Printed at: 1:2,500



Surveyed 1900
 Revised 1900
 Edition N/A
 Copyright N/A
 Levelled N/A

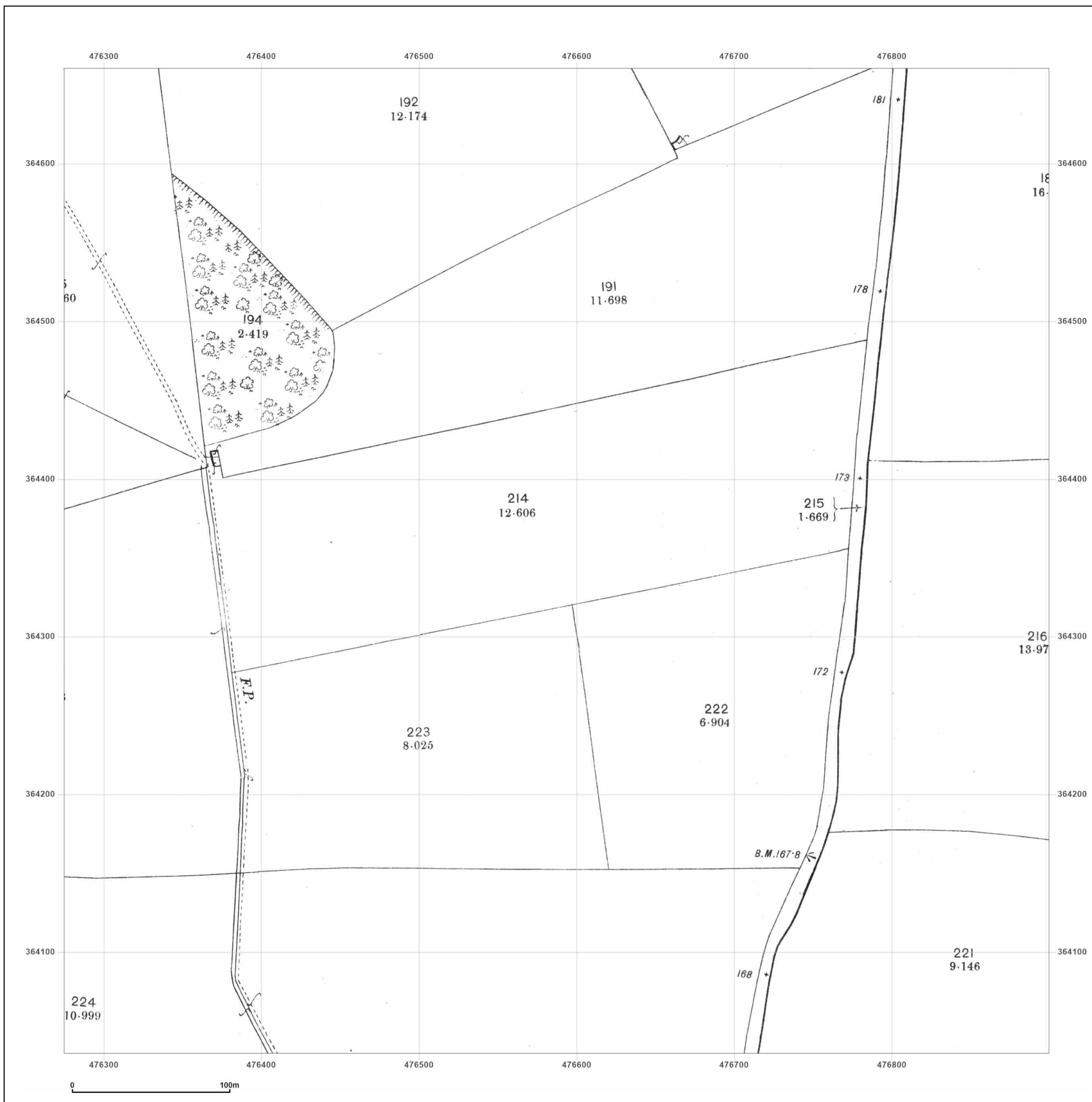


Produced by
 Groundsure Insights
 T: 08444 159000
 E: info@groundsure.com
 W: [REDACTED]

© Crown copyright and database rights 2024 Ordnance Survey 100035207

Production date: 25 October 2024

Map legend available at:
 [REDACTED]



Site Details:

GNRSP

Client Ref: GNRSP
Report Ref: GSIP-2024-16448-21123_3_LS_5_4
Grid Ref: 476587, 364348

Map Name: County Series

Map date: 1920

Scale: 1:2,500

Printed at: 1:2,500




Surveyed 1920
Revised 1920
Edition N/A
Copyright N/A
Levelled N/A

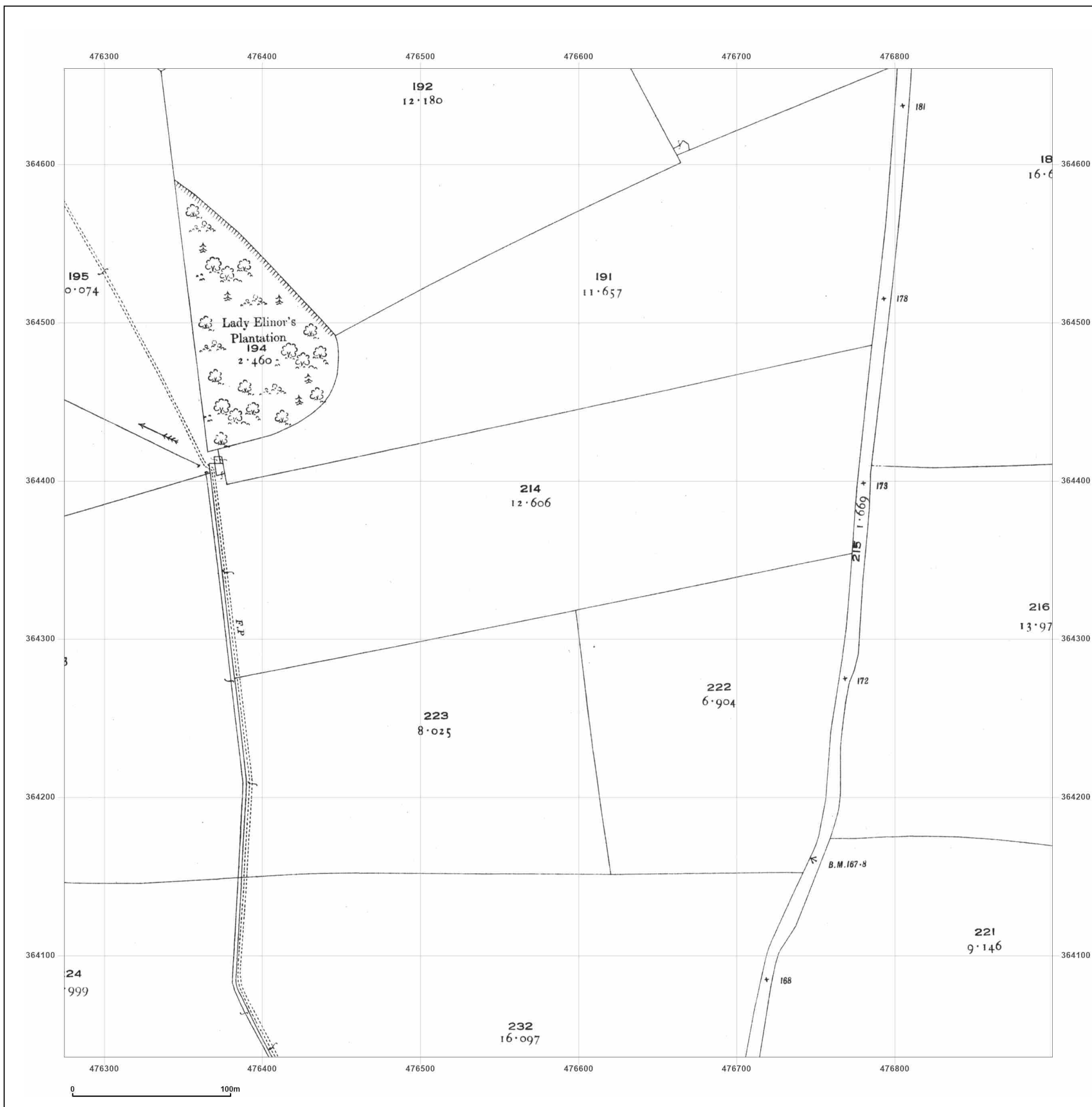


Produced by
Groundsure Insights
T: 08444 159000
E: info@groundsure.com
W: 

© Crown copyright and database rights 2024 Ordnance Survey 100035207

Production date: 25 October 2024

Map legend available at: 



Site Details:

GNRSP

Client Ref: GNRSP
Report Ref: GSIP-2024-16448-21123_3_LS_5_4
Grid Ref: 476587, 364348

Map Name: National Grid

Map date: 1971

Scale: 1:2,500

Printed at: 1:2,500



Surveyed 1970
Revised 1970
Edition N/A
Copyright 1971
Levelled 1967

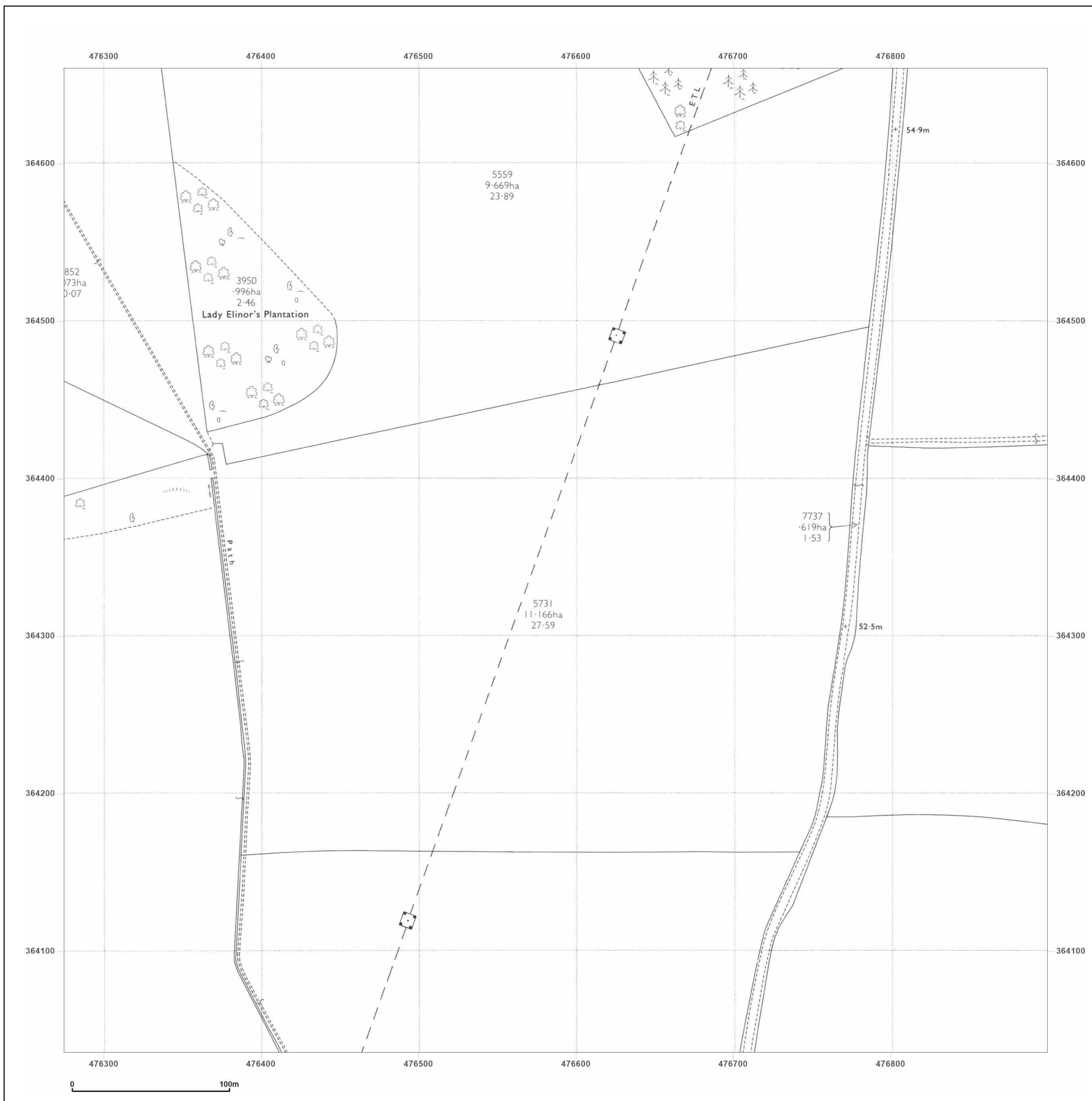


Produced by
Groundsure Insights
T: 08444 159000
E: info@groundsure.com
W: XXXXXXXXXX

© Crown copyright and database rights 2024 Ordnance Survey 100035207

Production date: 25 October 2024

Map legend available at: XXXXXXXXXX



Site Details:

GNRSP

Client Ref: GNRSP
Report Ref: GSIP-2024-16448-21123_3_LS_5_4
Grid Ref: 476587, 364348

Map Name: National Grid

Map date: 1994

Scale: 1:2,500

Printed at: 1:2,500




Surveyed N/A
Revised N/A
Edition N/A
Copyright 1994
Levelled N/A




Produced by
Groundsure Insights
T: 08444 159000
E: info@groundsure.com
W: 

© Crown copyright and database rights 2024 Ordnance Survey 100035207

Production date: 25 October 2024

Map legend available at:




Site Details:

GNRSP

Client Ref: GNRSP
Report Ref: GSIP-2024-16448-21123_3_LS_5_5
Grid Ref: 476587, 364973

Map Name: County Series

Map date: 1885

Scale: 1:2,500

Printed at: 1:2,500



Surveyed 1885
 Revised 1885
 Edition N/A
 Copyright N/A
 Levelled N/A

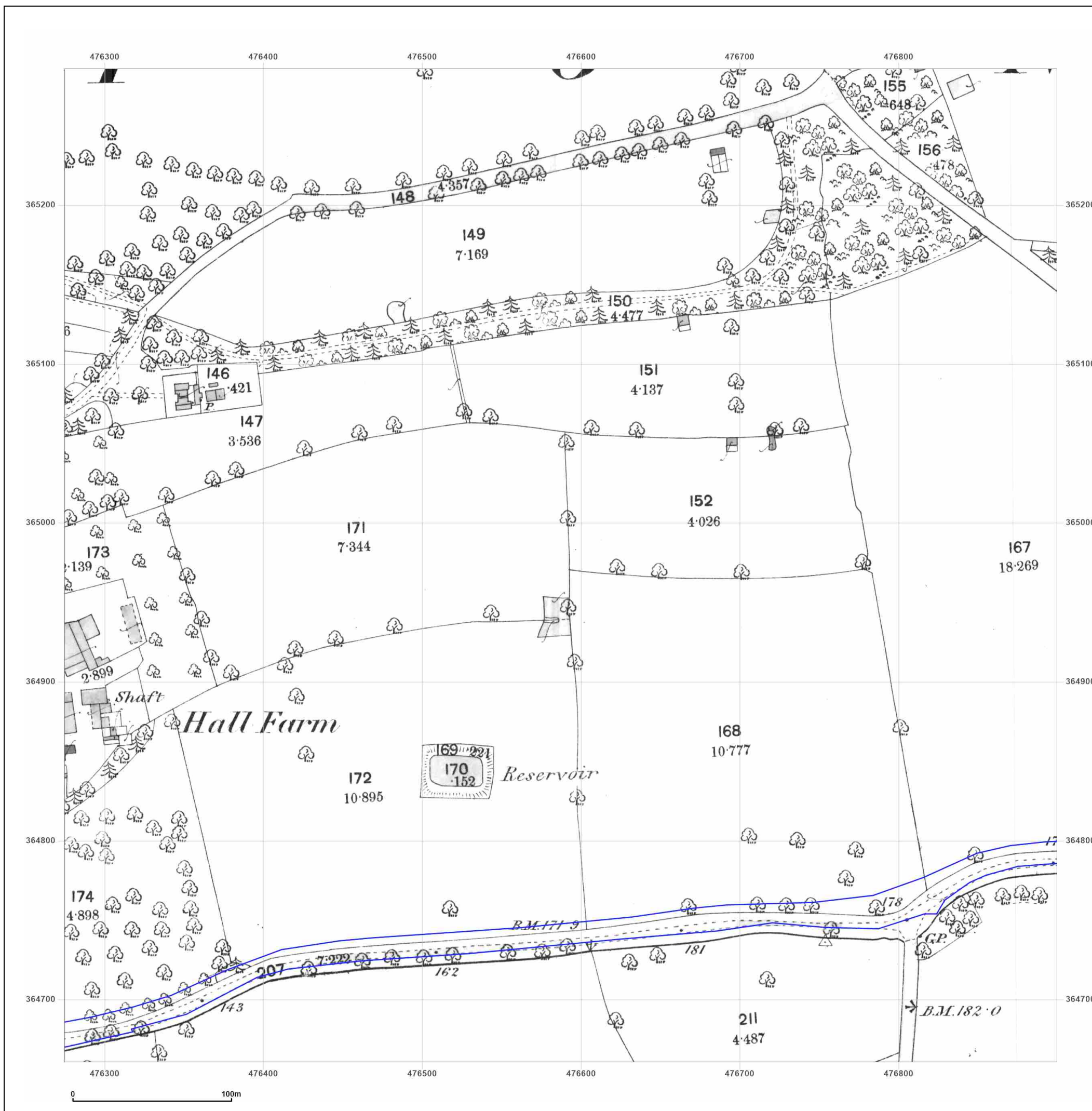


Produced by
 Groundsure Insights
 T: 08444 159000
 E: info@groundsure.com
 W: www.groundsure.com

© Crown copyright and database rights 2024 Ordnance Survey 100035207

Production date: 25 October 2024

Map legend available at:



Site Details:

GNRSP

Client Ref: GNRSP
Report Ref: GSIP-2024-16448-21123_3_LS_5_5
Grid Ref: 476587, 364973

Map Name: County Series

Map date: 1900

Scale: 1:2,500

Printed at: 1:2,500



Surveyed 1900
 Revised 1900
 Edition N/A
 Copyright N/A
 Levelled N/A

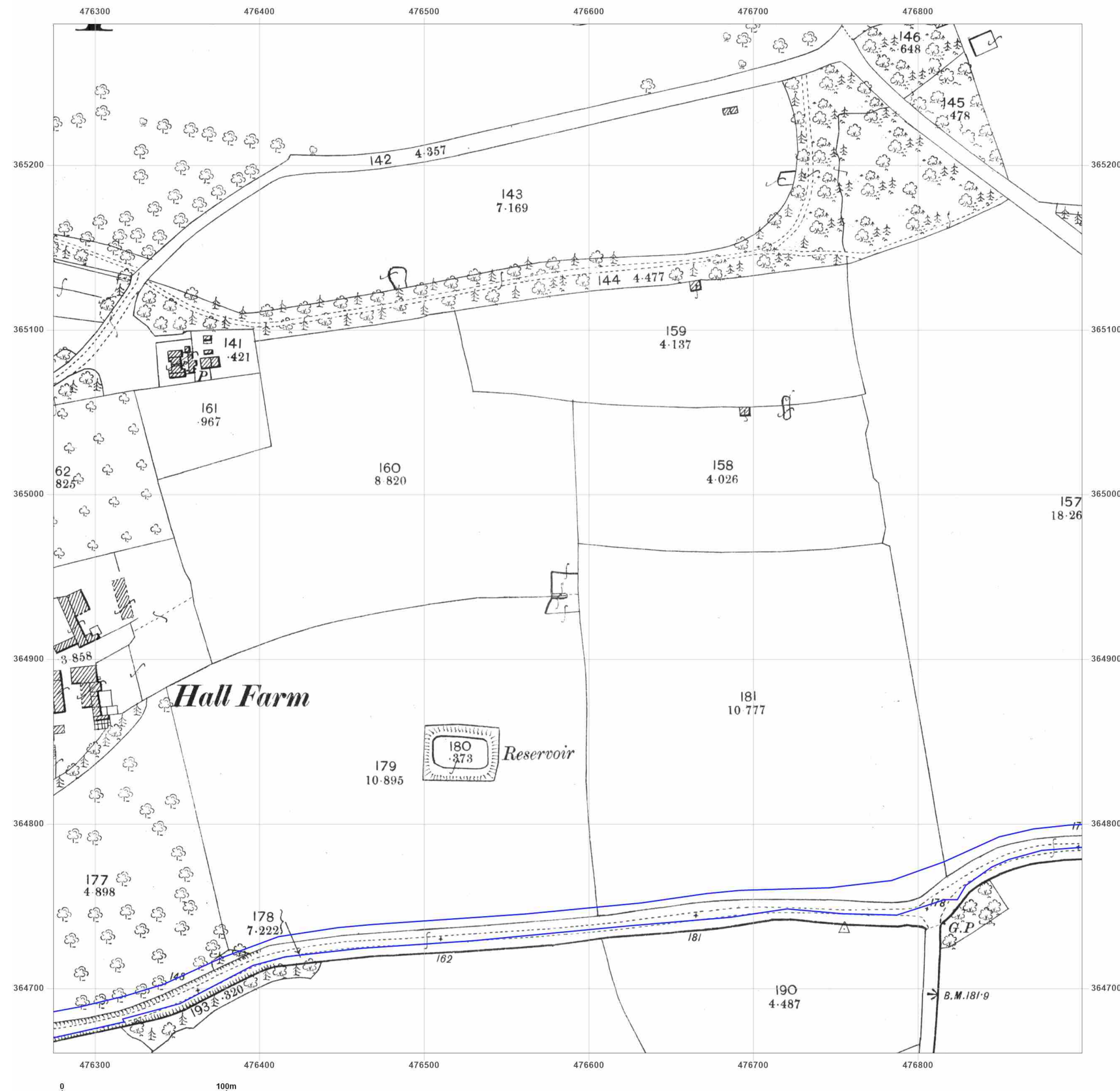


Produced by
 Groundsure Insights
 T: 08444 159000
 E: info@groundsure.com
 W: [REDACTED]

© Crown copyright and database rights 2024 Ordnance Survey 100035207

Production date: 25 October 2024

Map legend available at:
 [REDACTED]



Site Details:

GNRSP

Client Ref: GNRSP
Report Ref: GSIP-2024-16448-21123_3_LS_5_5
Grid Ref: 476587, 364973

Map Name: County Series

Map date: 1920

Scale: 1:2,500

Printed at: 1:2,500



Surveyed 1920
Revised 1920
Edition N/A
Copyright N/A
Levelled N/A

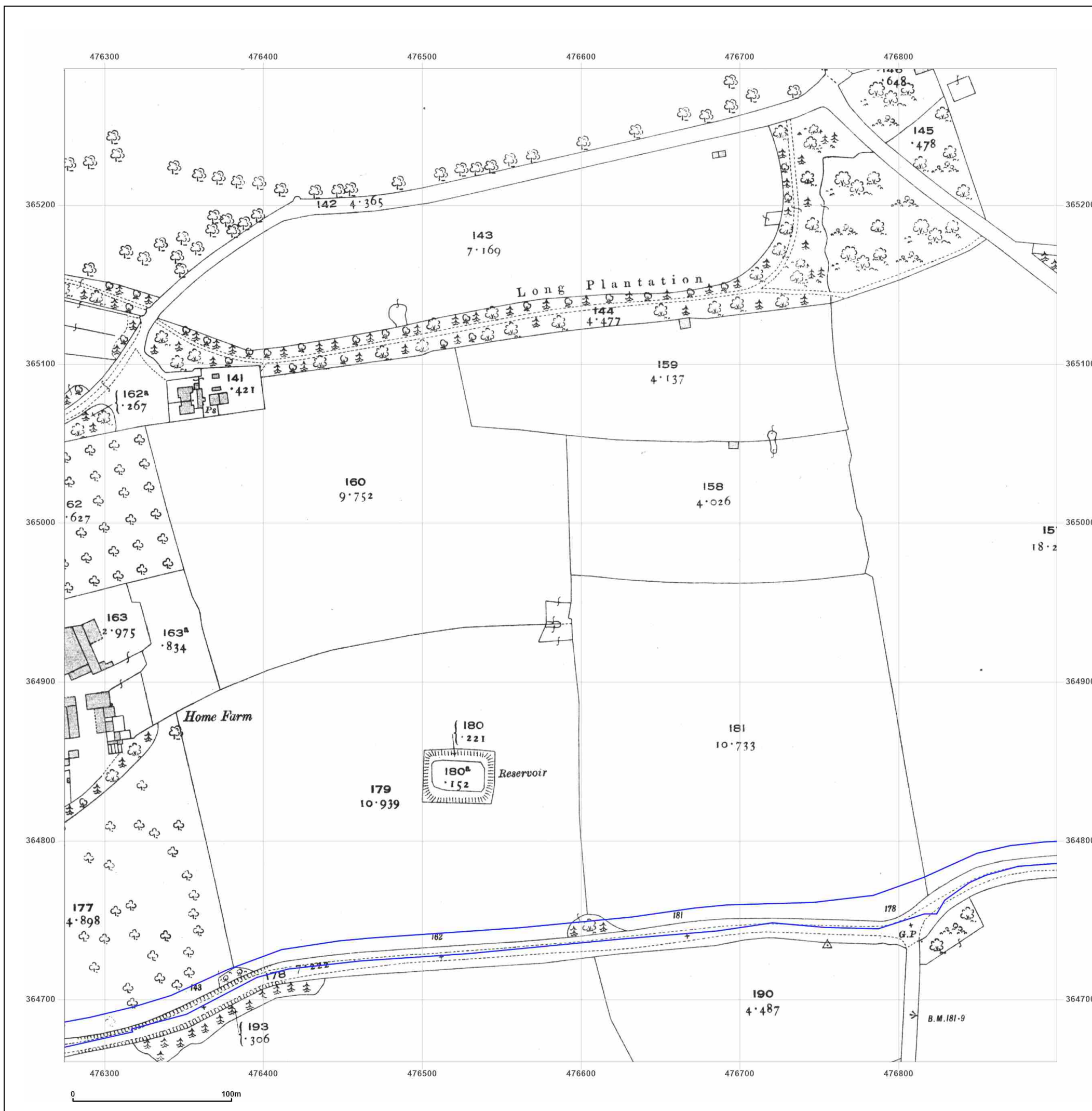


Produced by
Groundsure Insights
T: 08444 159000
E: info@groundsure.com
W: www.groundsure.com

© Crown copyright and database rights 2024 Ordnance Survey 100035207

Production date: 25 October 2024

Map legend available at:



Site Details:

GNRSP

Client Ref: GNRSP
Report Ref: GSIP-2024-16448-21123_3_LS_5_5
Grid Ref: 476587, 364973

Map Name: National Grid

Map date: 1971

Scale: 1:2,500

Printed at: 1:2,500



Surveyed 1970
Revised 1970
Edition N/A
Copyright 1971
Levelled 1966

Surveyed 1970
Revised 1970
Edition N/A
Copyright 1971
Levelled 1967

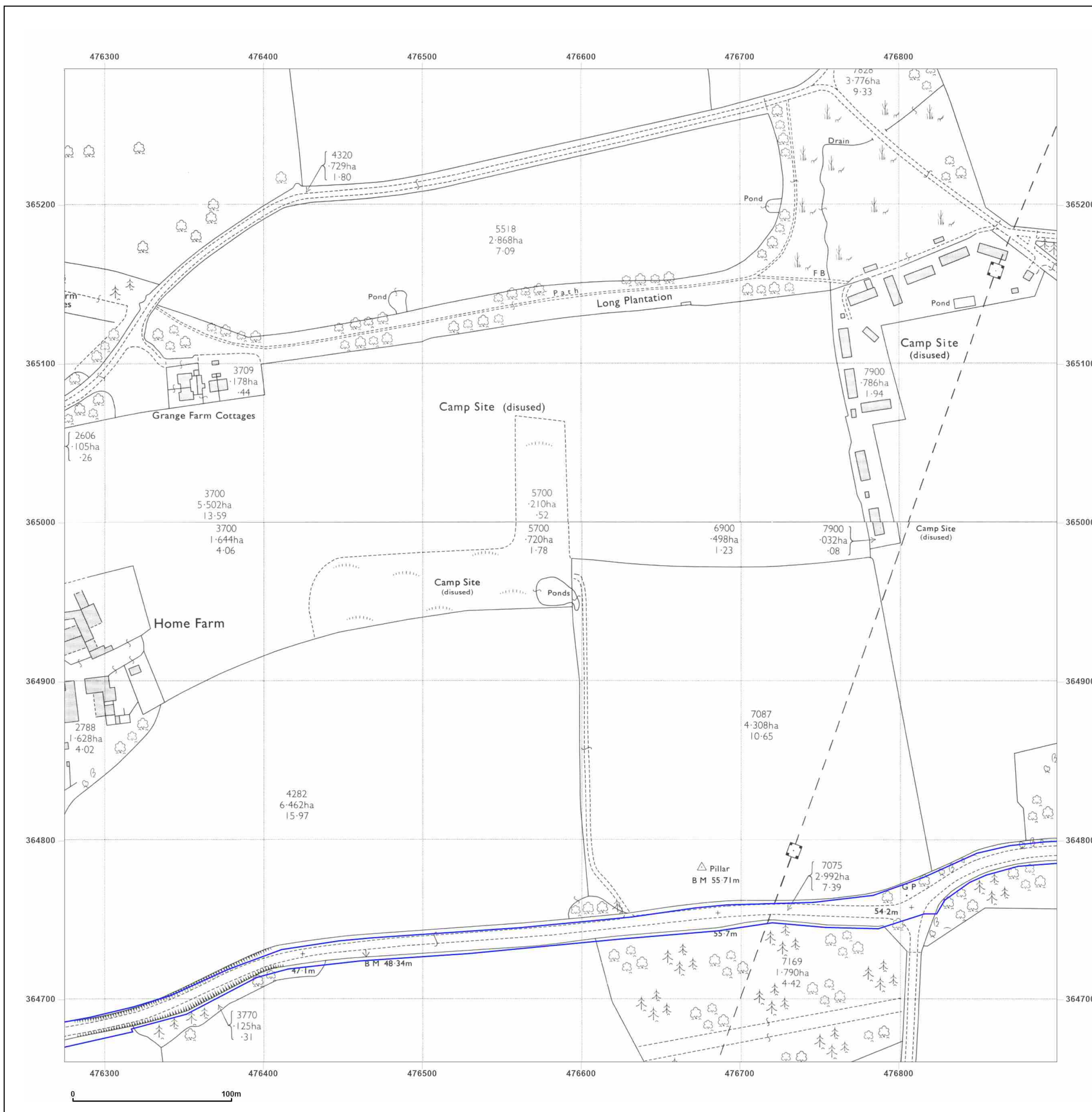


Produced by
Groundsure Insights
T: 08444 159000
E: info@groundsure.com
W: www.groundsure.com

© Crown copyright and database rights 2024 Ordnance Survey 100035207

Production date: 25 October 2024

Map legend available at:



Site Details:

GNRSP

Client Ref: GNRSP
Report Ref: GSIP-2024-16448-21123_3_LS_5_5
Grid Ref: 476587, 364973

Map Name: National Grid

Map date: 1994

Scale: 1:2,500

Printed at: 1:2,500



Surveyed N/A
 Revised N/A
 Edition N/A
 Copyright 1994
 Levelled N/A

Surveyed N/A
 Revised N/A
 Edition N/A
 Copyright 1994
 Levelled N/A

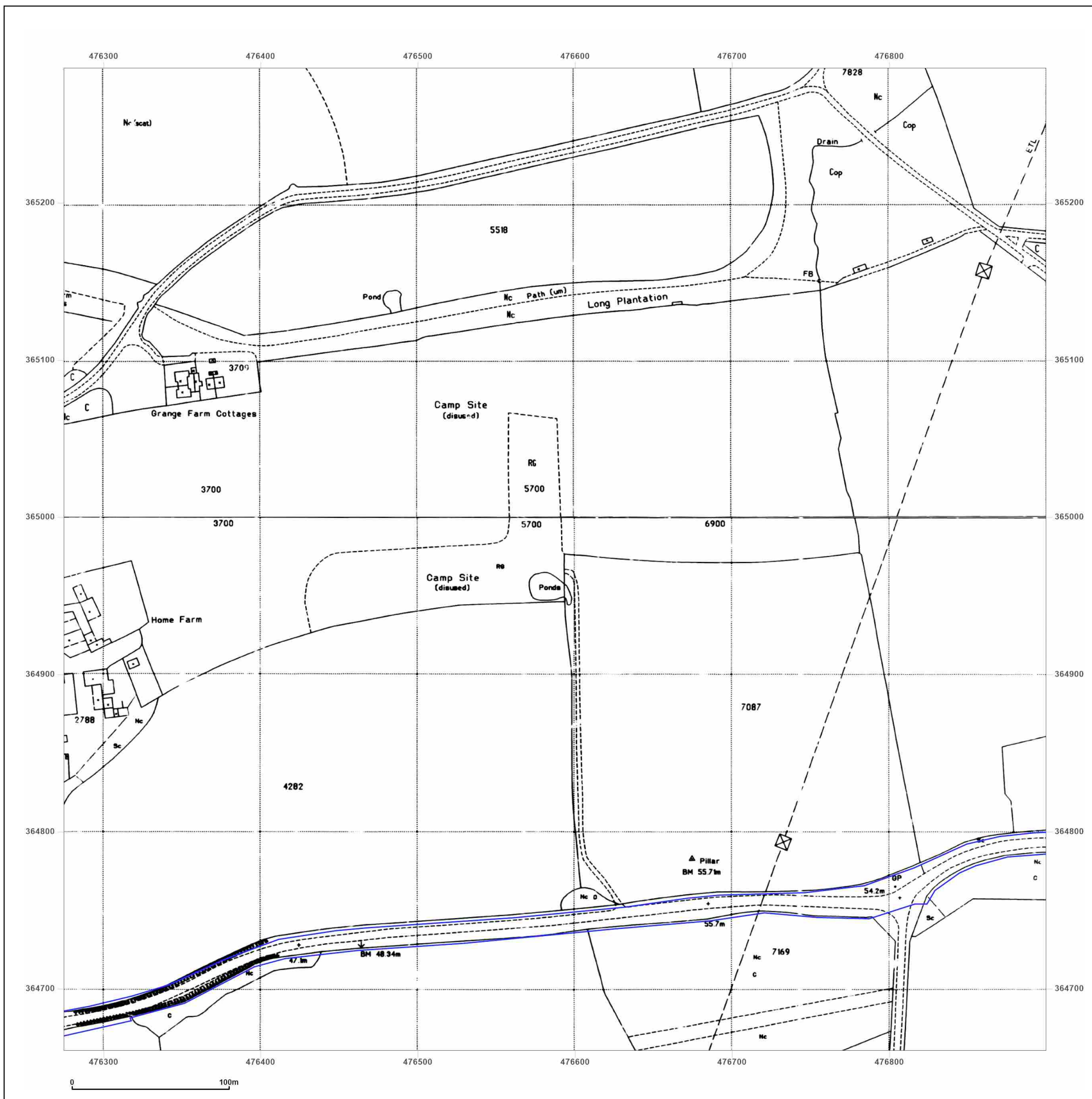


Produced by
 Groundsure Insights
 T: 08444 159000
 E: info@groundsure.com
 W: [REDACTED]

© Crown copyright and database rights 2024 Ordnance Survey 100035207

Production date: 25 October 2024

Map legend available at: [REDACTED]



Site Details:

GNRSP

Client Ref: GNRSP
Report Ref: GSIP-2024-16448-21123_3_LS_5_6
Grid Ref: 476587, 365599

Map Name: County Series

Map date: 1885

Scale: 1:2,500

Printed at: 1:2,500



Surveyed 1885
Revised 1885
Edition N/A
Copyright N/A
Levelled N/A

Surveyed 1885
Revised 1885
Edition N/A
Copyright N/A
Levelled N/A

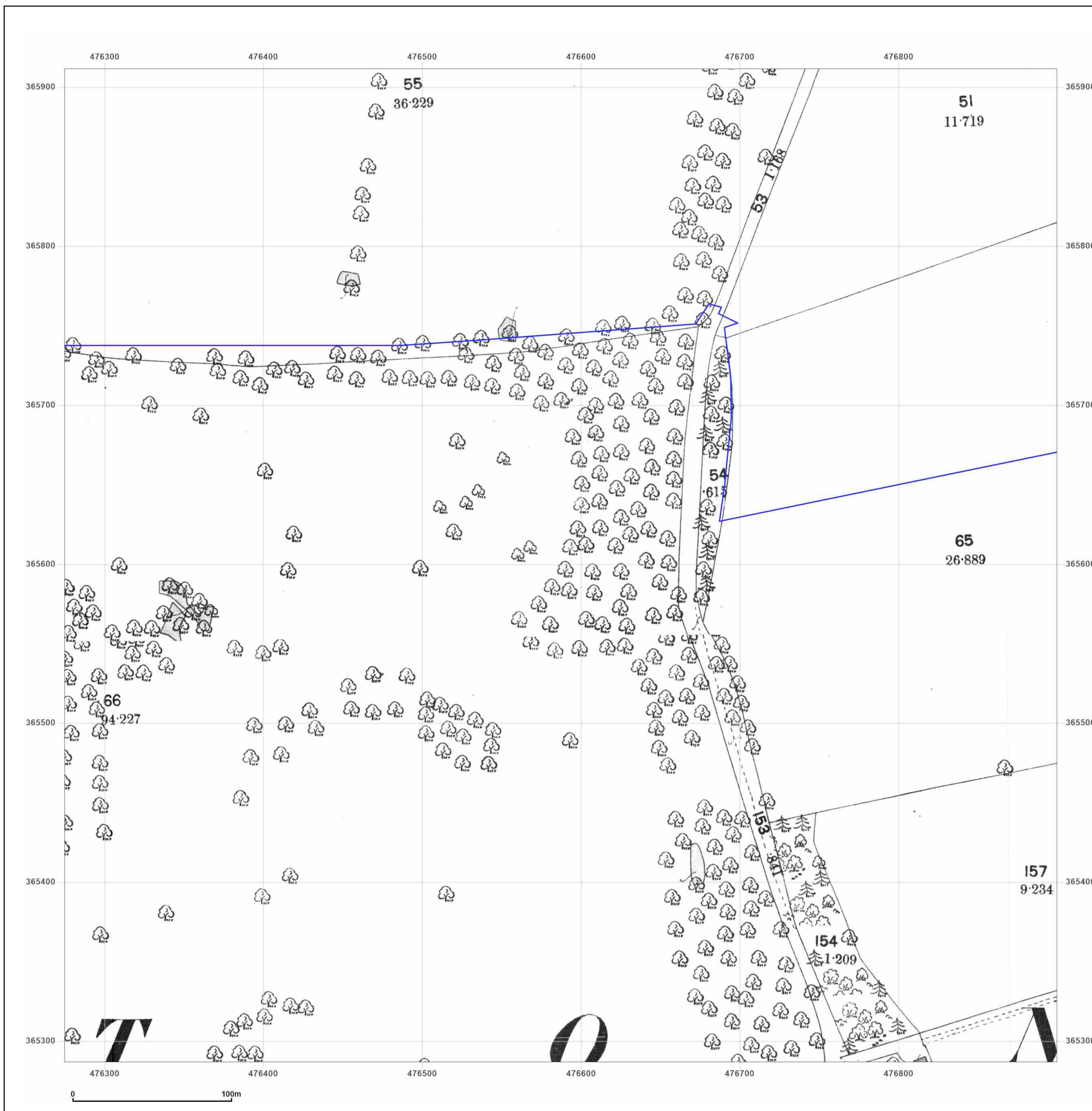


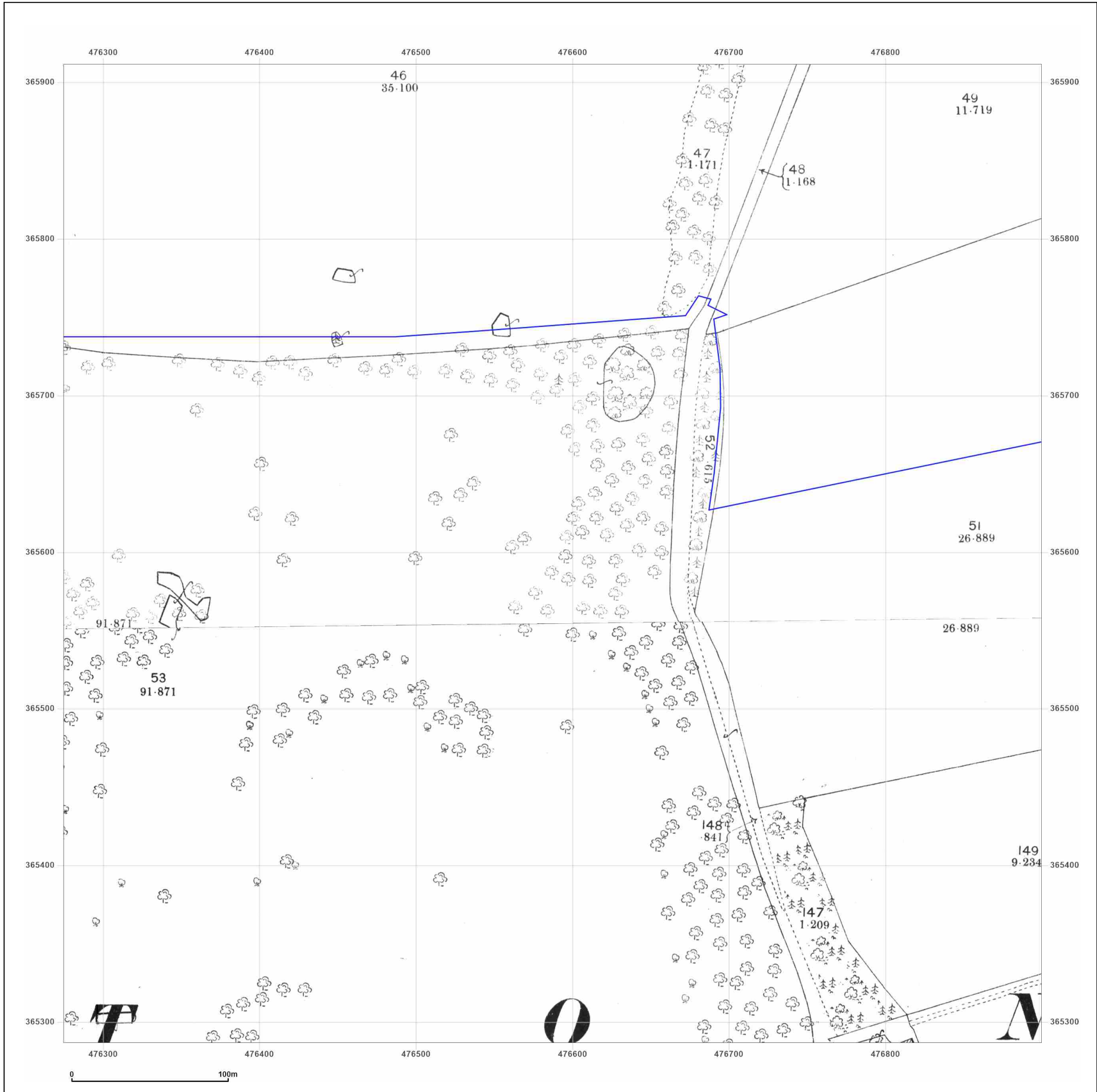
Produced by
Groundsure Insights
T: 08444 159000
E: info@groundsure.com
W: www.groundsure.com

© Crown copyright and database rights 2024 Ordnance Survey 100035207

Production date: 25 October 2024

Map legend available at:






Site Details:

GNRSP

Client Ref: GNRSP
Report Ref: GSIP-2024-16448-21123_3_LS_5_6
Grid Ref: 476587, 365599

Map Name: County Series
Map date: 1900
Scale: 1:2,500
Printed at: 1:2,500



Surveyed 1900
Revised 1900
Edition N/A
Copyright N/A
Levelled N/A

Surveyed 1900
Revised 1900
Edition N/A
Copyright N/A
Levelled N/A



Produced by
Groundsure Insights
T: 08444 159000
E: info@groundsure.com
W: [REDACTED]

© Crown copyright and database rights 2024 Ordnance Survey 100035207

Production date: 25 October 2024

Map legend available at: [REDACTED]

Site Details:

GNRSP

Client Ref: GNRSP
Report Ref: GSIP-2024-16448-21123_3_LS_5_6
Grid Ref: 476587, 365599

Map Name: County Series

Map date: 1920

Scale: 1:2,500

Printed at: 1:2,500



Surveyed 1920
Revised 1920
Edition N/A
Copyright N/A
Levelled N/A

Surveyed 1920
Revised 1920
Edition N/A
Copyright N/A
Levelled N/A

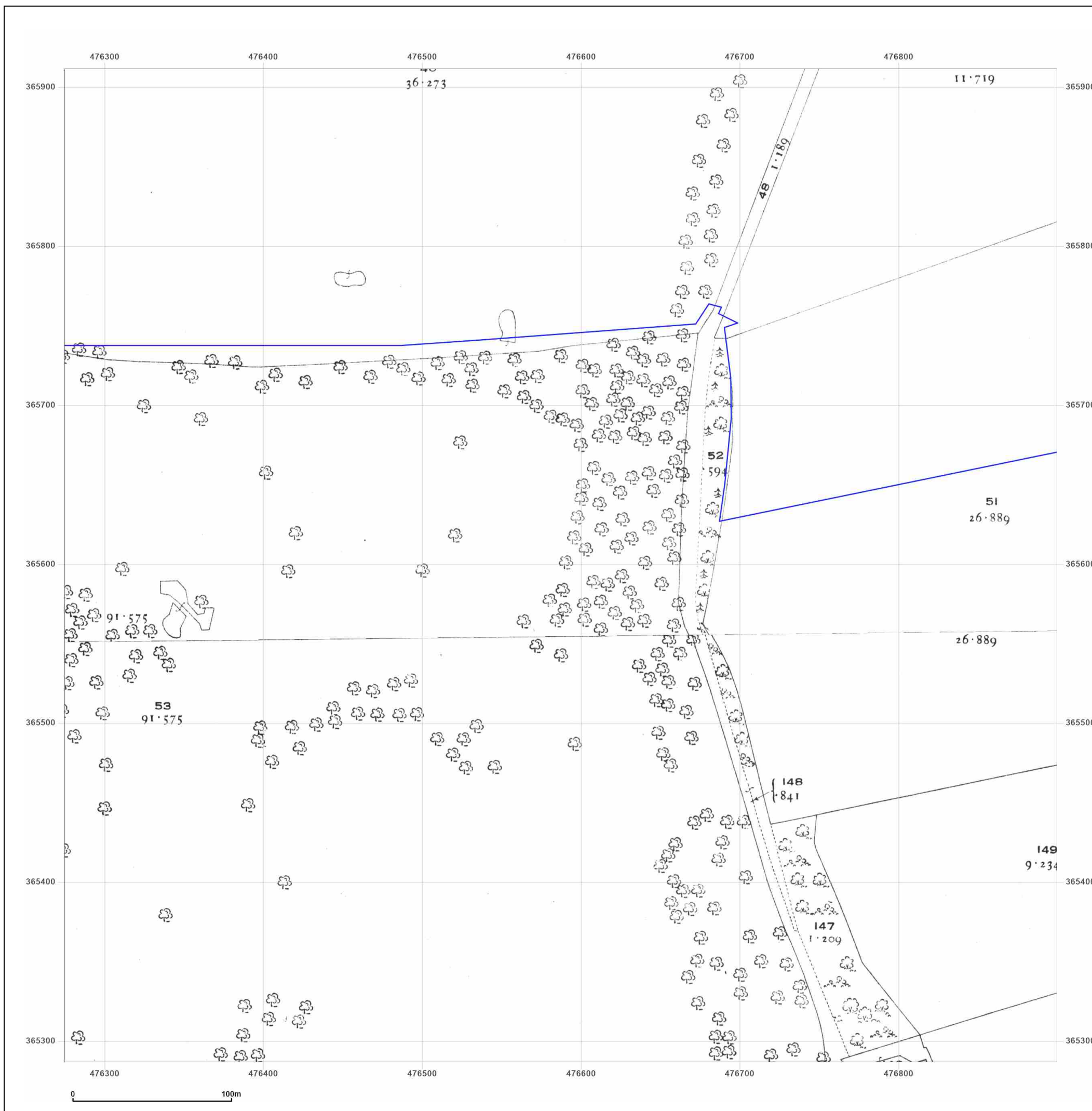


Produced by
Groundsure Insights
T: 08444 159000
E: info@groundsure.com
W: www.groundsure.com

© Crown copyright and database rights 2024 Ordnance Survey 100035207

Production date: 25 October 2024

Map legend available at:



Site Details:

GNRSP

Client Ref: GNRSP
Report Ref: GSIP-2024-16448-21123_3_LS_5_6
Grid Ref: 476587, 365599

Map Name: National Grid

Map date: 1971

Scale: 1:2,500

Printed at: 1:2,500



Surveyed 1970
Revised 1970
Edition N/A
Copyright 1971
Levelled 1966

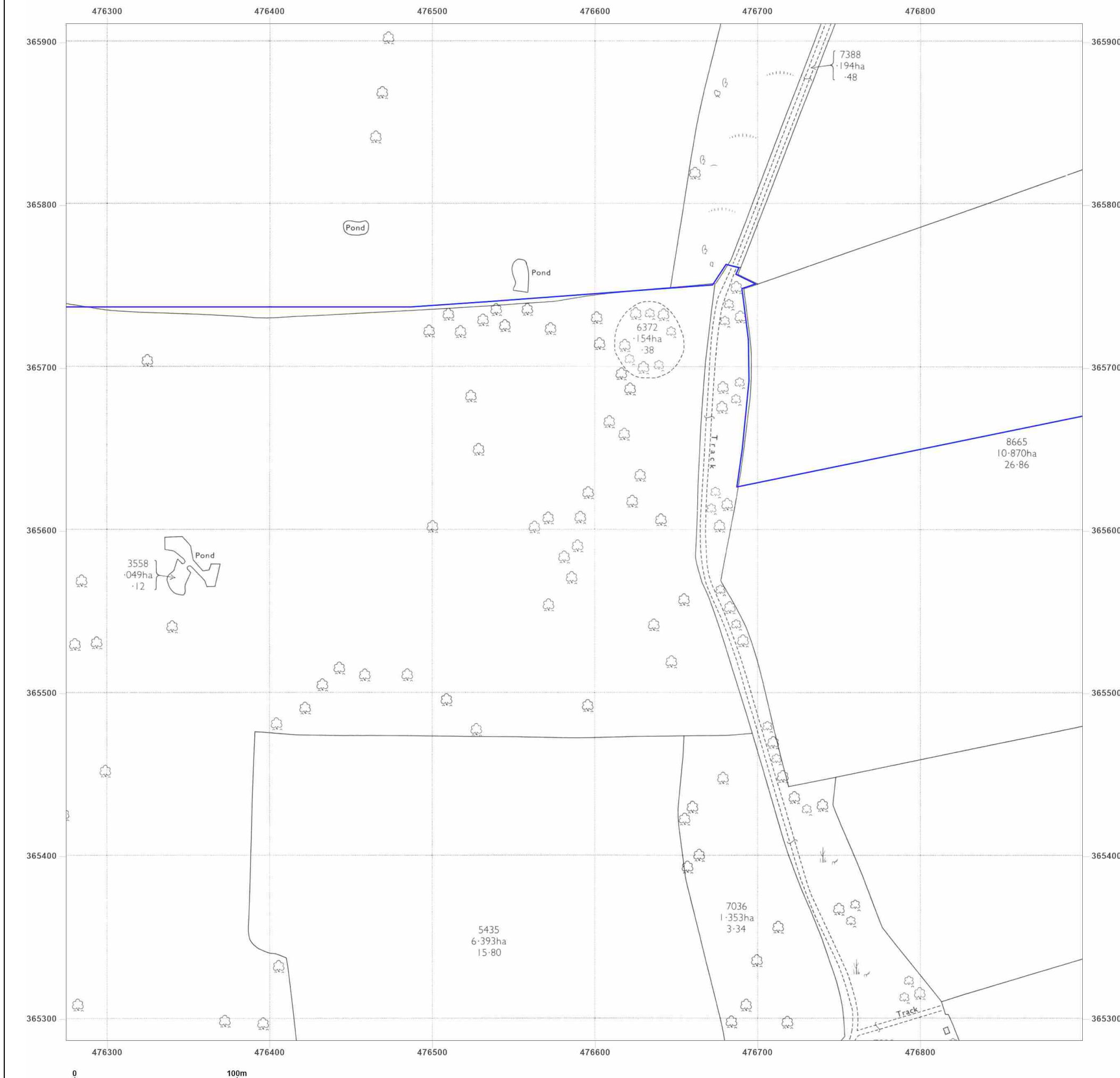


Produced by
Groundsure Insights
T: 08444 159000
E: info@groundsure.com
W: XXXXXXXXXX

© Crown copyright and database rights 2024 Ordnance Survey 100035207

Production date: 25 October 2024

Map legend available at:
XXXXXXXXXX



Site Details:

GNRSP

Client Ref: GNRSP
Report Ref: GSIP-2024-16448-21123_3_LS_5_6
Grid Ref: 476587, 365599

Map Name: National Grid

Map date: 1994

Scale: 1:2,500

Printed at: 1:2,500




Surveyed N/A
Revised N/A
Edition N/A
Copyright 1994
Levelled N/A

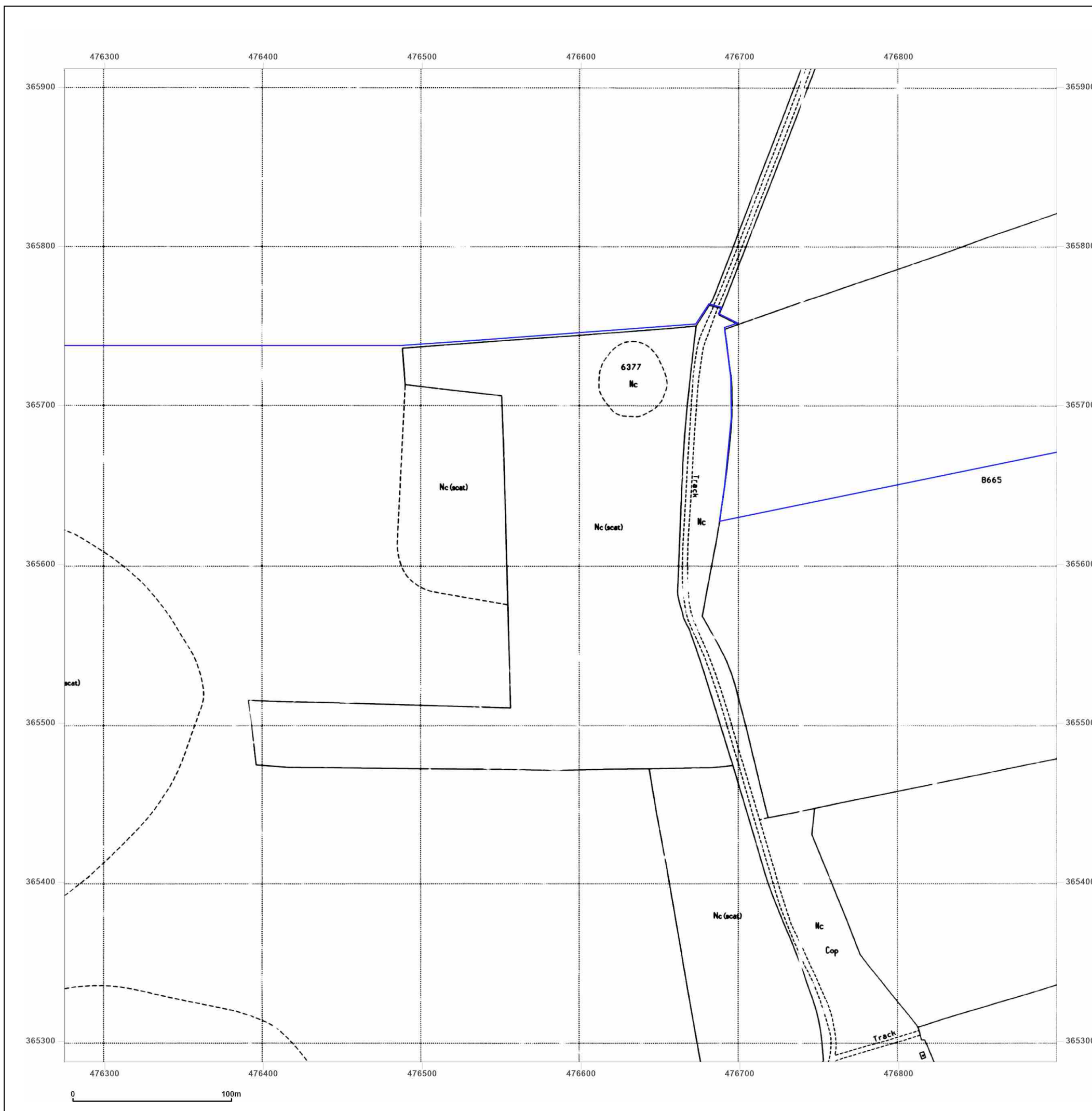


Produced by
Groundsure Insights
T: 08444 159000
E: info@groundsure.com
W: 

© Crown copyright and database rights 2024 Ordnance Survey 100035207

Production date: 25 October 2024

Map legend available at: 



Site Details:

GNRSP

Client Ref: GNRSP
Report Ref: GSIP-2024-16448-21123_3_LS_5_7
Grid Ref: 476587, 366224

Map Name: County Series

Map date: 1885

Scale: 1:2,500

Printed at: 1:2,500



Surveyed 1885
 Revised 1885
 Edition N/A
 Copyright N/A
 Levelled N/A

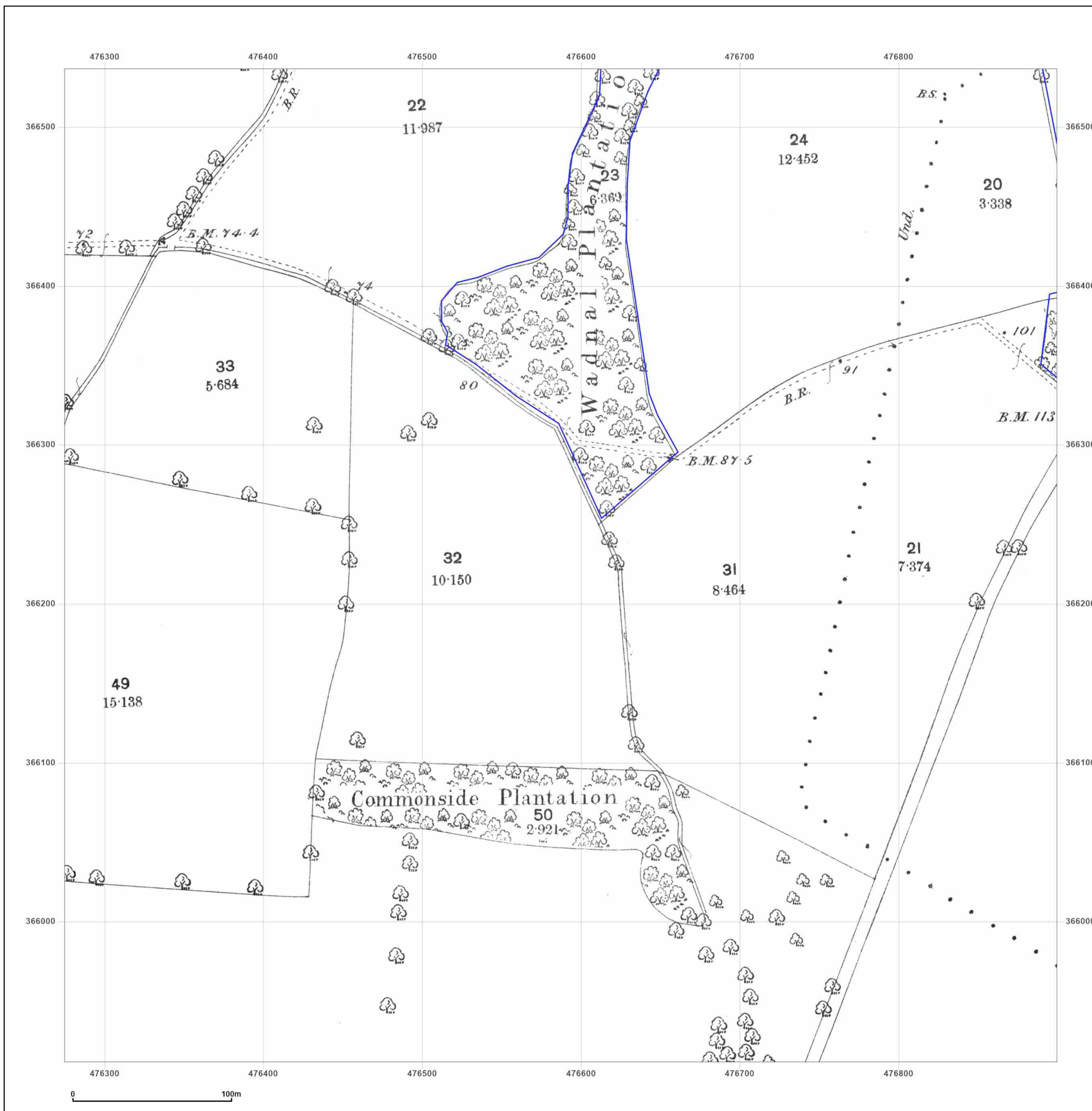


Produced by
 Groundsure Insights
 T: 08444 159000
 E: info@groundsure.com
 W: www.groundsure.com

© Crown copyright and database rights 2024 Ordnance Survey 100035207

Production date: 25 October 2024

Map legend available at:



Site Details:

GNRSP

Client Ref: GNRSP
Report Ref: GSIP-2024-16448-21123_3_LS_5_7
Grid Ref: 476587, 366224

Map Name: County Series

Map date: 1900

Scale: 1:2,500

Printed at: 1:2,500




Surveyed 1900
Revised 1900
Edition N/A
Copyright N/A
Levelled N/A

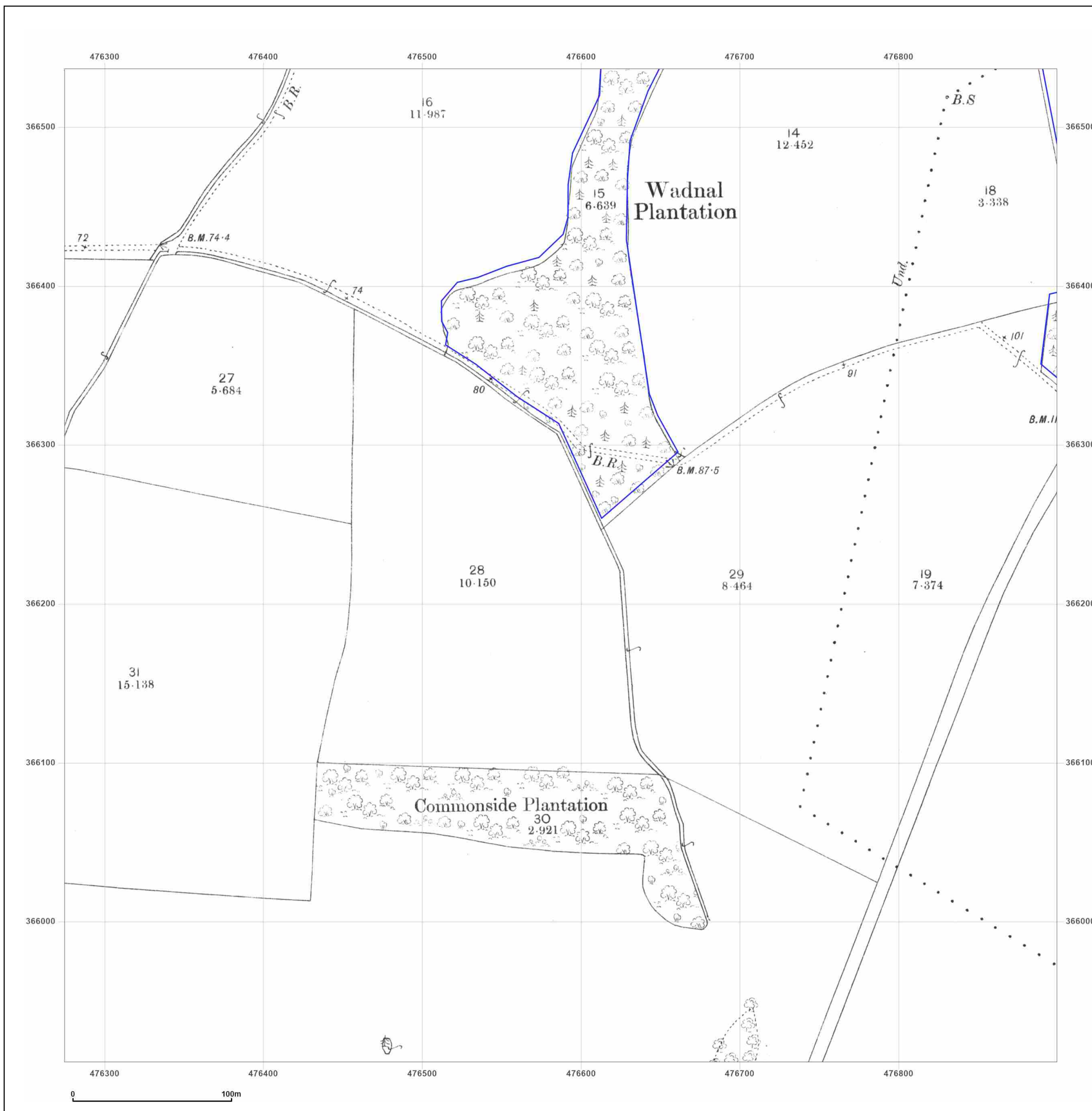


Produced by
Groundsure Insights
T: 08444 159000
E: info@groundsure.com
W: 

© Crown copyright and database rights 2024 Ordnance Survey 100035207

Production date: 25 October 2024

Map legend available at: 



Site Details:

GNRSP

Client Ref: GNRSP
Report Ref: GSIP-2024-16448-21123_3_LS_5_7
Grid Ref: 476587, 366224

Map Name: County Series

Map date: 1920

Scale: 1:2,500

Printed at: 1:2,500



Surveyed 1920
Revised 1920
Edition N/A
Copyright N/A
Levelled N/A

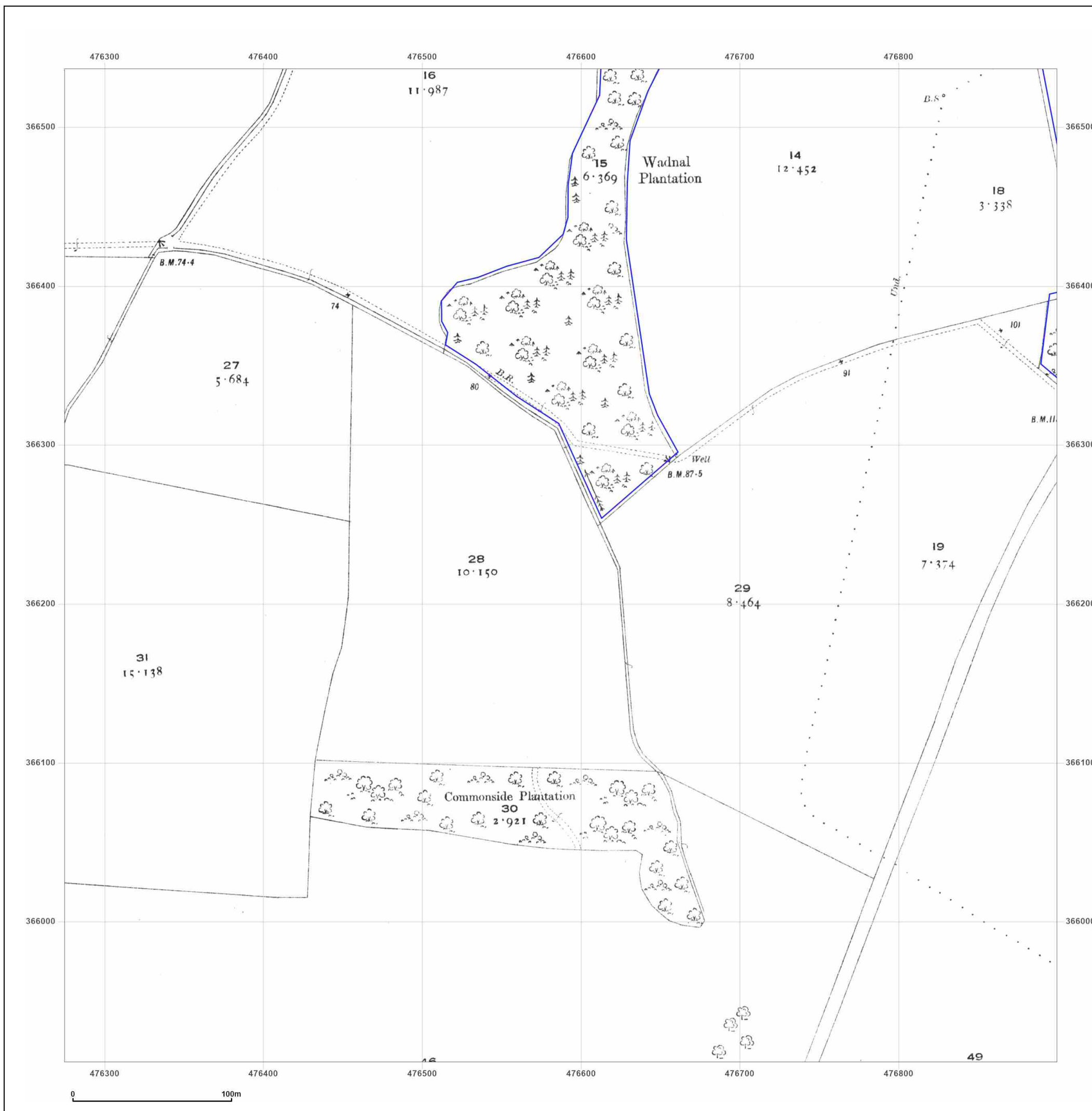


Produced by
Groundsure Insights
T: 08444 159000
E: info@groundsure.com
W: www.groundsure.com

© Crown copyright and database rights 2024 Ordnance Survey 100035207

Production date: 25 October 2024

Map legend available at:



Site Details:

GNRSP

Client Ref: GNRSP
Report Ref: GSIP-2024-16448-21123_3_LS_5_7
Grid Ref: 476587, 366224

Map Name: National Grid

Map date: 1971-1972

Scale: 1:2,500

Printed at: 1:2,500



Surveyed 1971
Revised 1971
Edition N/A
Copyright 1972
Levelled 1966

Surveyed 1970
Revised 1970
Edition N/A
Copyright 1971
Levelled 1966

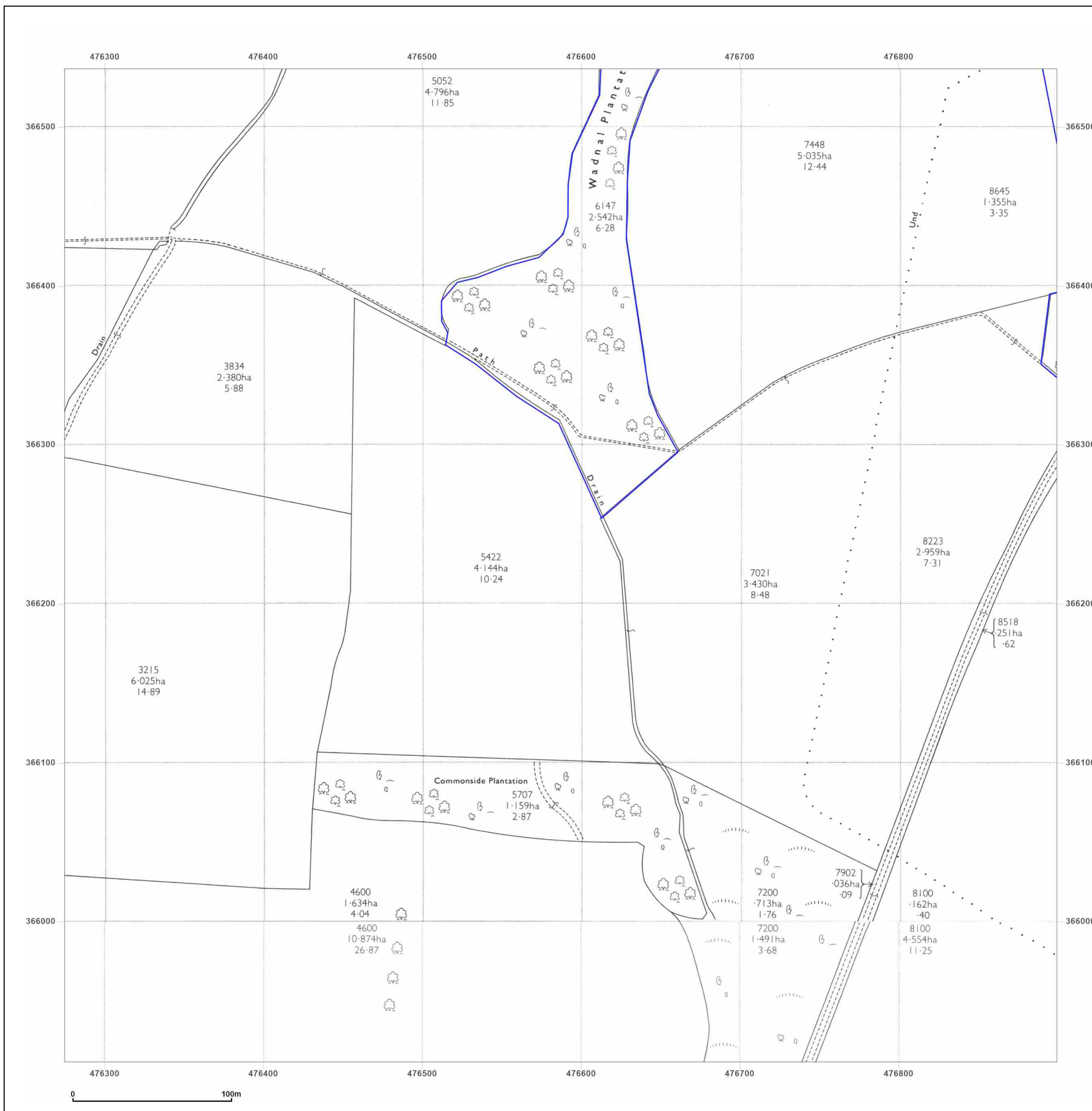


Produced by
Groundsure Insights
T: 08444 159000
E: info@groundsure.com
W: XXXXXXXXXX

© Crown copyright and database rights 2024 Ordnance Survey 100035207

Production date: 25 October 2024

Map legend available at:
XXXXXXXXXX



Site Details:

GNRSP

Client Ref: GNRSP
Report Ref: GSIP-2024-16448-21123_3_LS_5_7
Grid Ref: 476587, 366224

Map Name: National Grid

Map date: 1994

Scale: 1:2,500

Printed at: 1:2,500



Surveyed N/A
Revised N/A
Edition N/A
Copyright 1994
Levelled N/A


Surveyed N/A
Revised N/A
Edition N/A
Copyright 1994
Levelled N/A

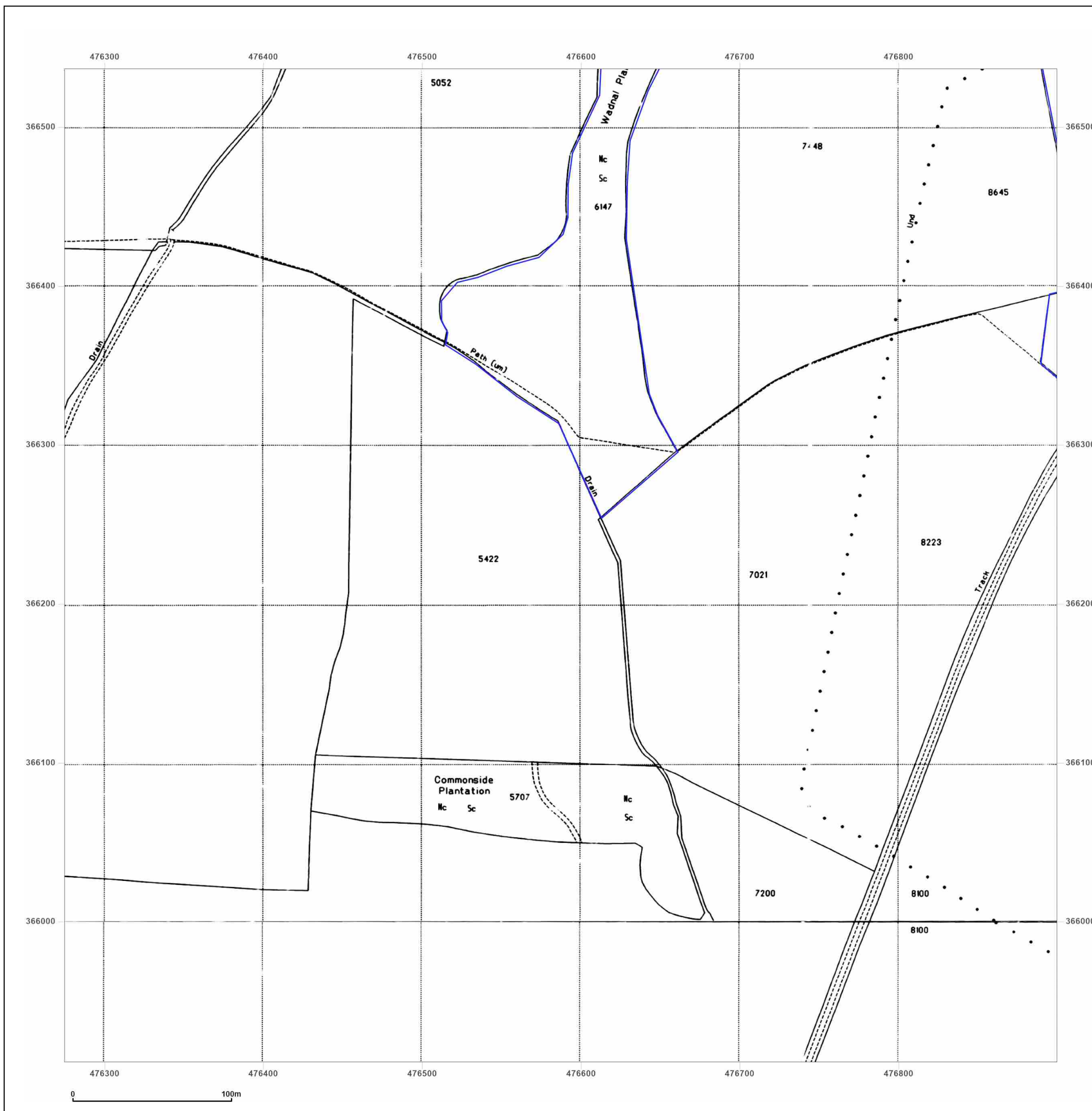


Produced by
Groundsure Insights
T: 08444 159000
E: info@groundsure.com
W: 

© Crown copyright and database rights 2024 Ordnance Survey 100035207

Production date: 25 October 2024

Map legend available at: 



Site Details:

GNRSP

Client Ref: GNRSP
Report Ref: GSIP-2024-16448-21123_3_LS_5_8
Grid Ref: 476587, 366850

Map Name: County Series

Map date: 1885

Scale: 1:2,500

Printed at: 1:2,500



Surveyed 1885
Revised 1885
Edition N/A
Copyright N/A
Levelled N/A

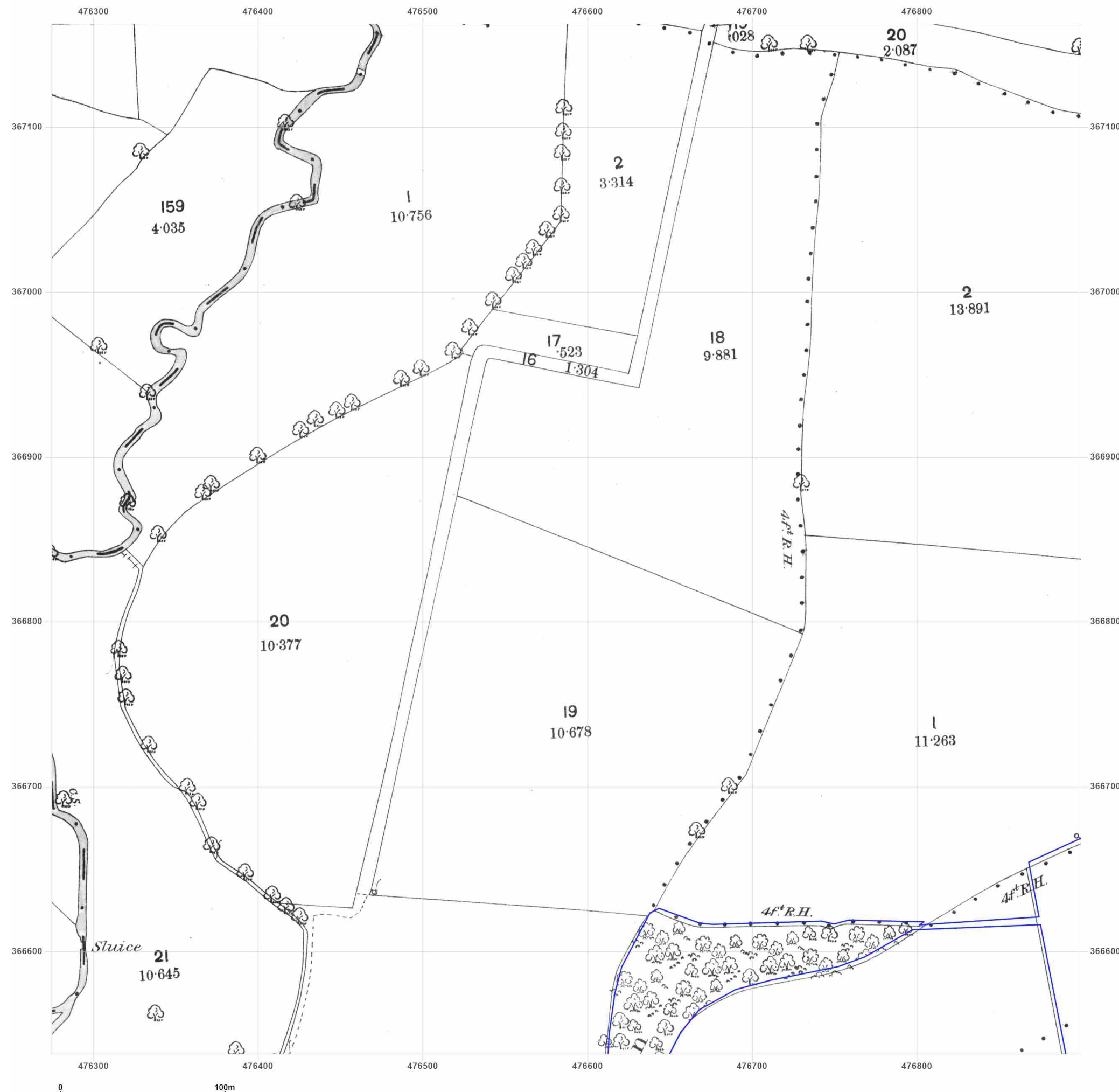


Produced by
Groundsure Insights
T: 08444 159000
E: info@groundsure.com
W: [REDACTED]

© Crown copyright and database rights 2024 Ordnance Survey 100035207

Production date: 25 October 2024

Map legend available at:
[REDACTED]



Site Details:

GNRSP

Client Ref: GNRSP
Report Ref: GSIP-2024-16448-21123_3_LS_5_8
Grid Ref: 476587, 366850

Map Name: County Series

Map date: 1900

Scale: 1:2,500

Printed at: 1:2,500



Surveyed 1900
Revised 1900
Edition N/A
Copyright N/A
Levelled N/A


Surveyed 1900
Revised 1900
Edition N/A
Copyright N/A
Levelled N/A

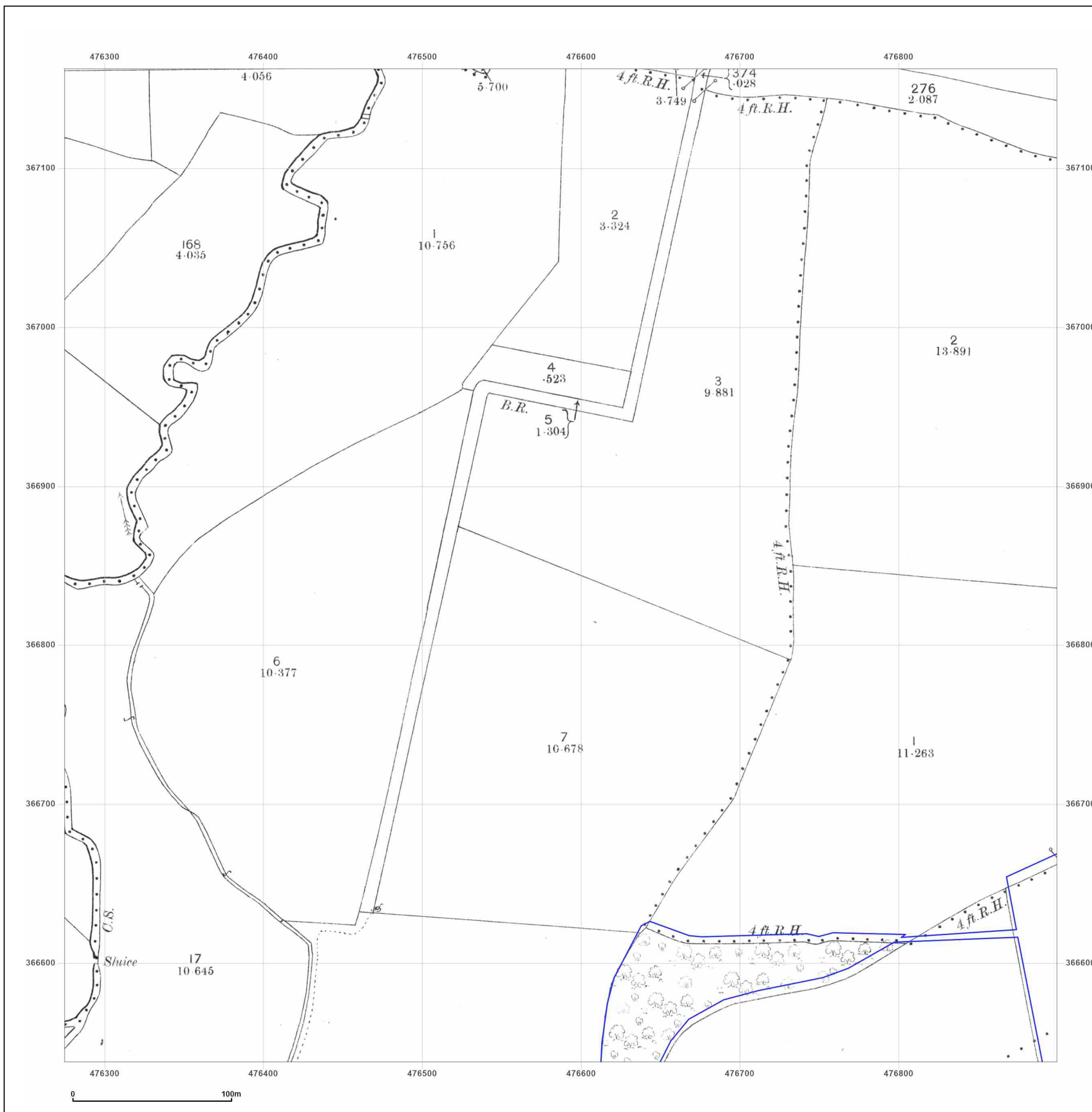


Produced by
Groundsure Insights
T: 08444 159000
E: info@groundsure.com
W: 

© Crown copyright and database rights 2024 Ordnance Survey 100035207

Production date: 25 October 2024

Map legend available at: 



Site Details:

GNRSP

Client Ref: GNRSP
Report Ref: GSIP-2024-16448-21123_3_LS_5_9
Grid Ref: 476587, 367475

Map Name: County Series

Map date: 1885

Scale: 1:2,500

Printed at: 1:2,500



Surveyed 1885
Revised 1885
Edition N/A
Copyright N/A
Levelled N/A


Surveyed 1885
Revised 1885
Edition N/A
Copyright N/A
Levelled N/A

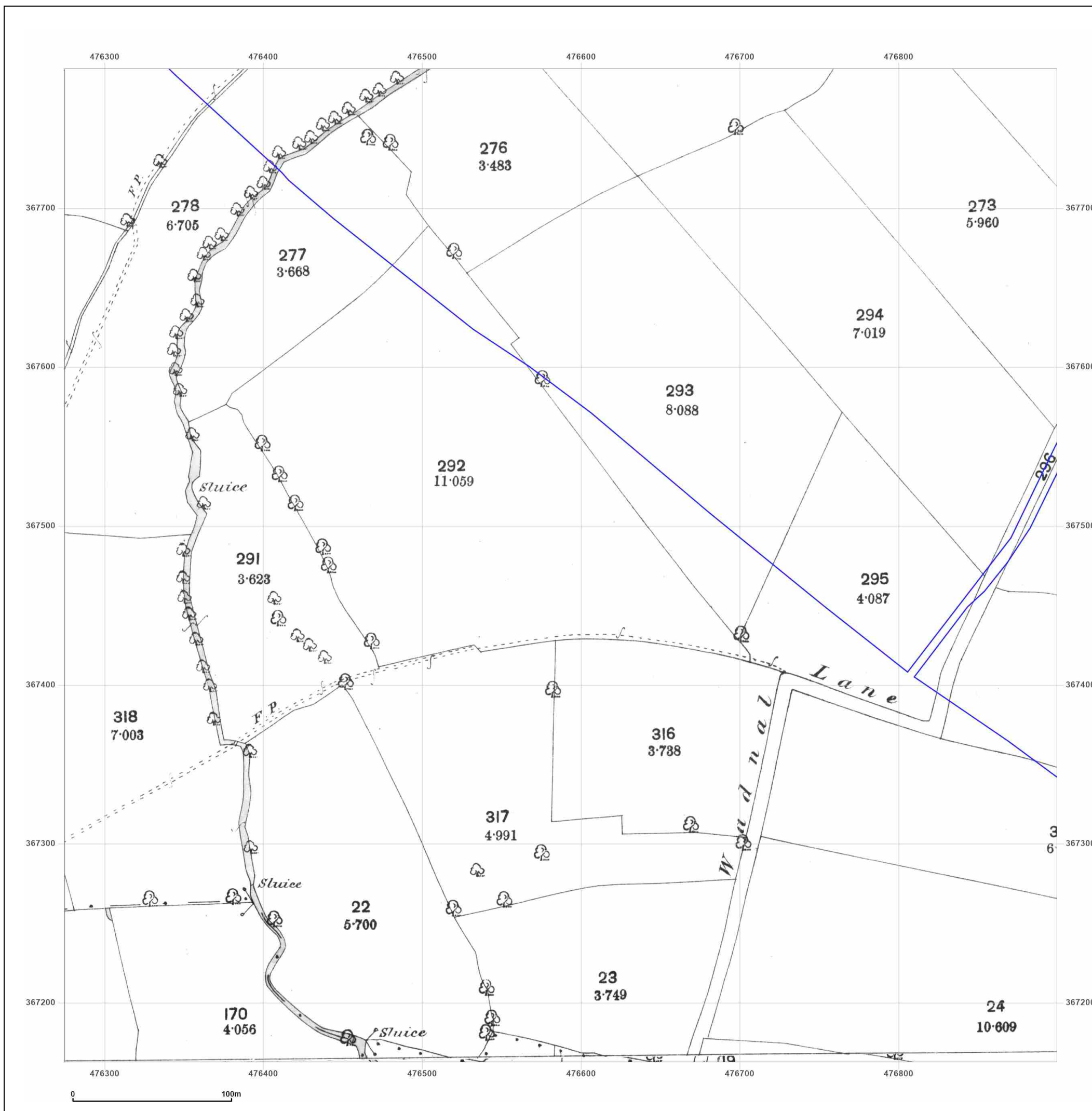


Produced by
Groundsure Insights
T: 08444 159000
E: info@groundsure.com
W: 

© Crown copyright and database rights 2024 Ordnance Survey 100035207

Production date: 25 October 2024

Map legend available at: 



Site Details:

GNRSP

Client Ref: GNRSP
Report Ref: GSIP-2024-16448-21123_3_LS_5_9
Grid Ref: 476587, 367475

Map Name: County Series

Map date: 1900

Scale: 1:2,500

Printed at: 1:2,500



Surveyed 1900
Revised 1900
Edition N/A
Copyright N/A
Levelled N/A


Surveyed 1900
Revised 1900
Edition N/A
Copyright N/A
Levelled N/A

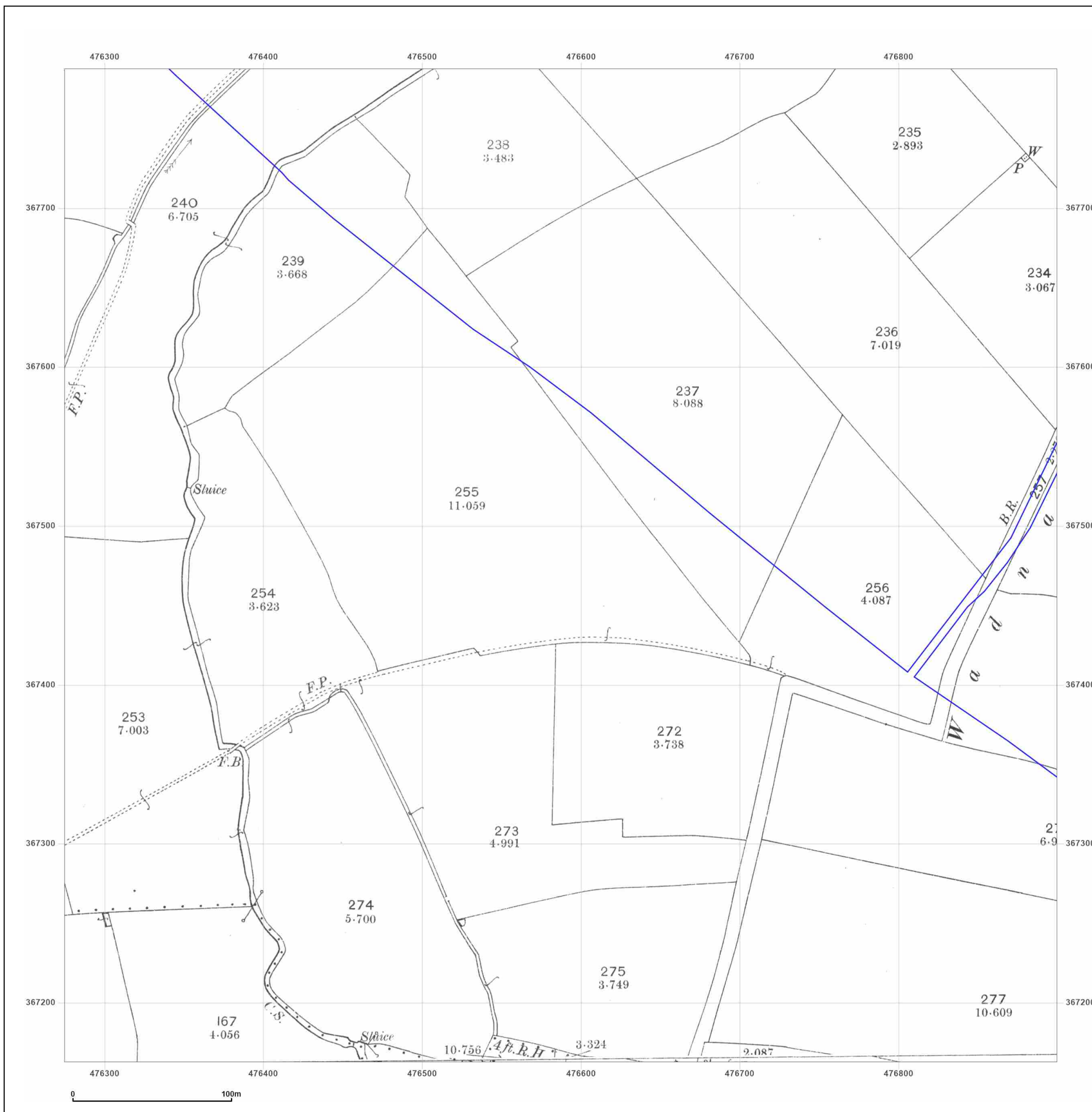


Produced by
Groundsure Insights
T: 08444 159000
E: info@groundsure.com
W: 

© Crown copyright and database rights 2024 Ordnance Survey 100035207

Production date: 25 October 2024

Map legend available at: 



Site Details:

GNRSP

Client Ref: GNRSP
Report Ref: GSIP-2024-16448-21123_3_LS_5_9
Grid Ref: 476587, 367475

Map Name: County Series

Map date: 1920

Scale: 1:2,500

Printed at: 1:2,500



Surveyed 1920
 Revised 1920
 Edition N/A
 Copyright N/A
 Levelled N/A

Surveyed 1920
 Revised 1920
 Edition N/A
 Copyright N/A
 Levelled N/A

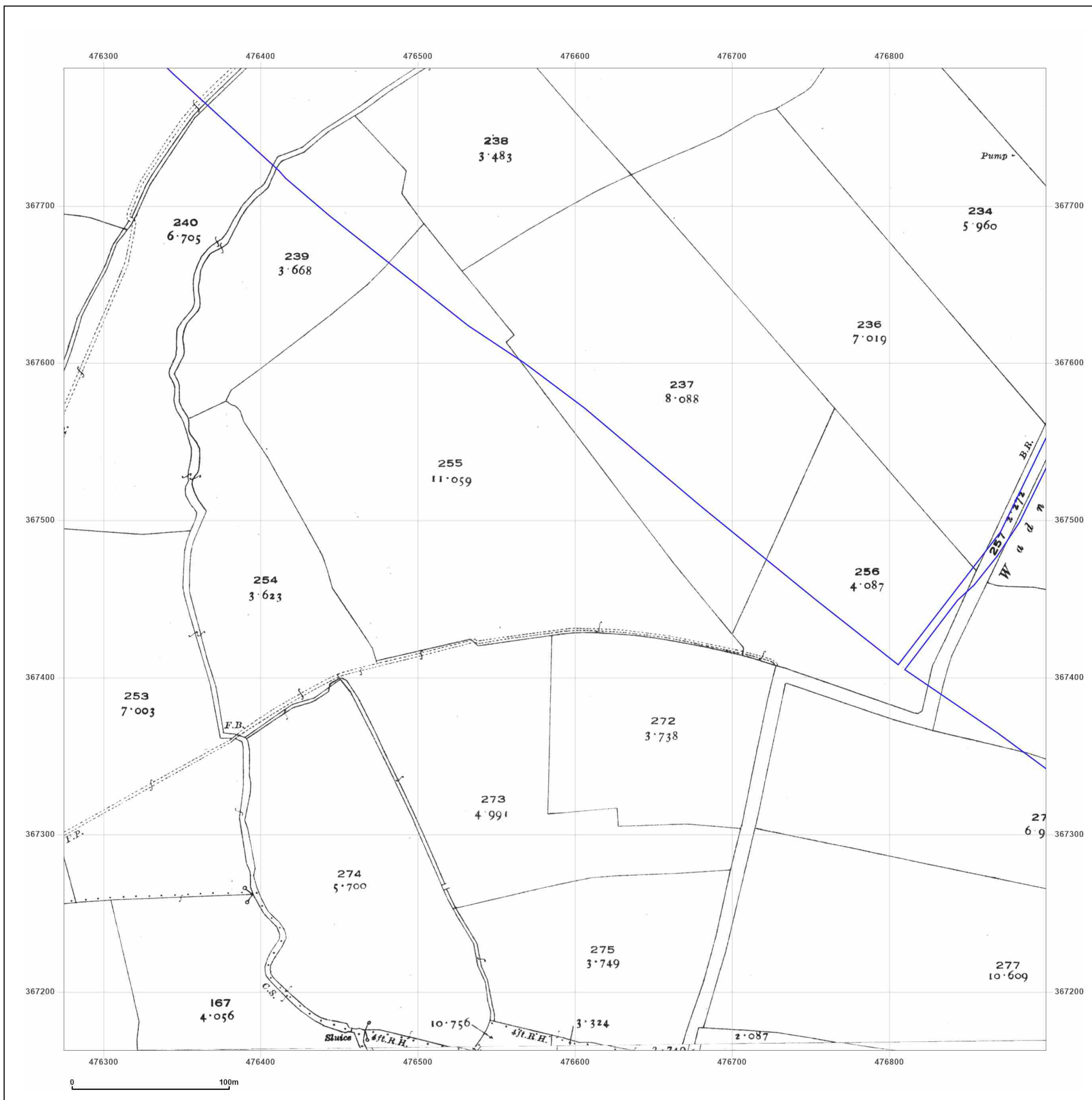


Produced by
 Groundsure Insights
 T: 08444 159000
 E: info@groundsure.com
 W: [REDACTED]

© Crown copyright and database rights 2024 Ordnance Survey 100035207

Production date: 25 October 2024

Map legend available at: [REDACTED]



Site Details:

GNRSP

Client Ref: GNRSP
Report Ref: GSIP-2024-16448-21123_3_LS_5_9
Grid Ref: 476587, 367475

Map Name: National Grid

Map date: 1972

Scale: 1:2,500

Printed at: 1:2,500



Surveyed 1971
Revised 1971
Edition N/A
Copyright 1972
Levelled 1967

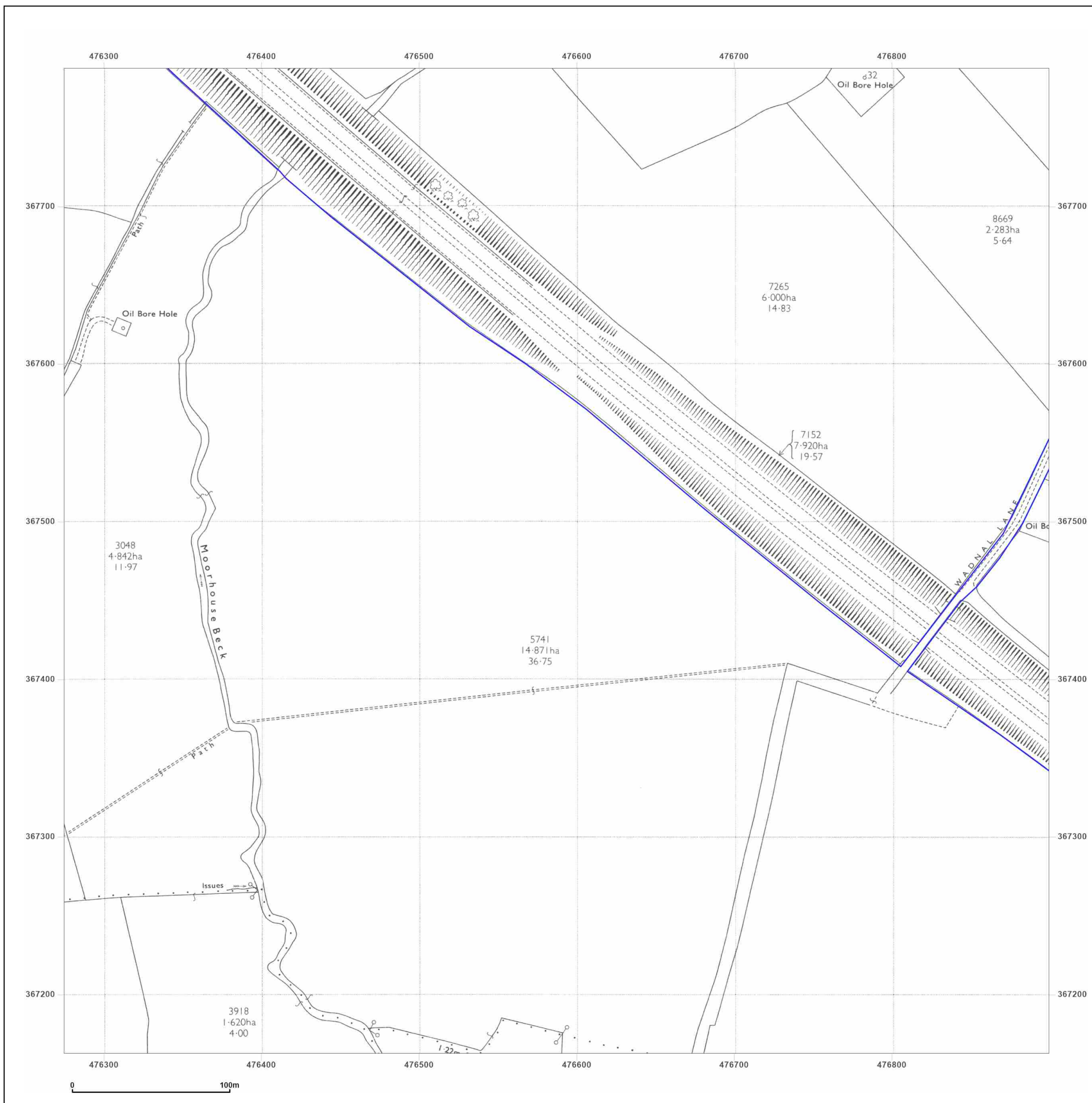


Produced by
Groundsure Insights
T: 08444 159000
E: info@groundsure.com
W: [\[Redacted\]](#)

© Crown copyright and database rights 2024 Ordnance Survey 100035207

Production date: 25 October 2024

Map legend available at:
[\[Redacted\]](#)



Site Details:

GNRSP

Client Ref: GNRSP
Report Ref: GSIP-2024-16448-21123_3_LS_5_9
Grid Ref: 476587, 367475

Map Name: National Grid

Map date: 1993

Scale: 1:2,500

Printed at: 1:2,500



Surveyed 1993
Revised 1993
Edition N/A
Copyright 1993
Levelled N/A

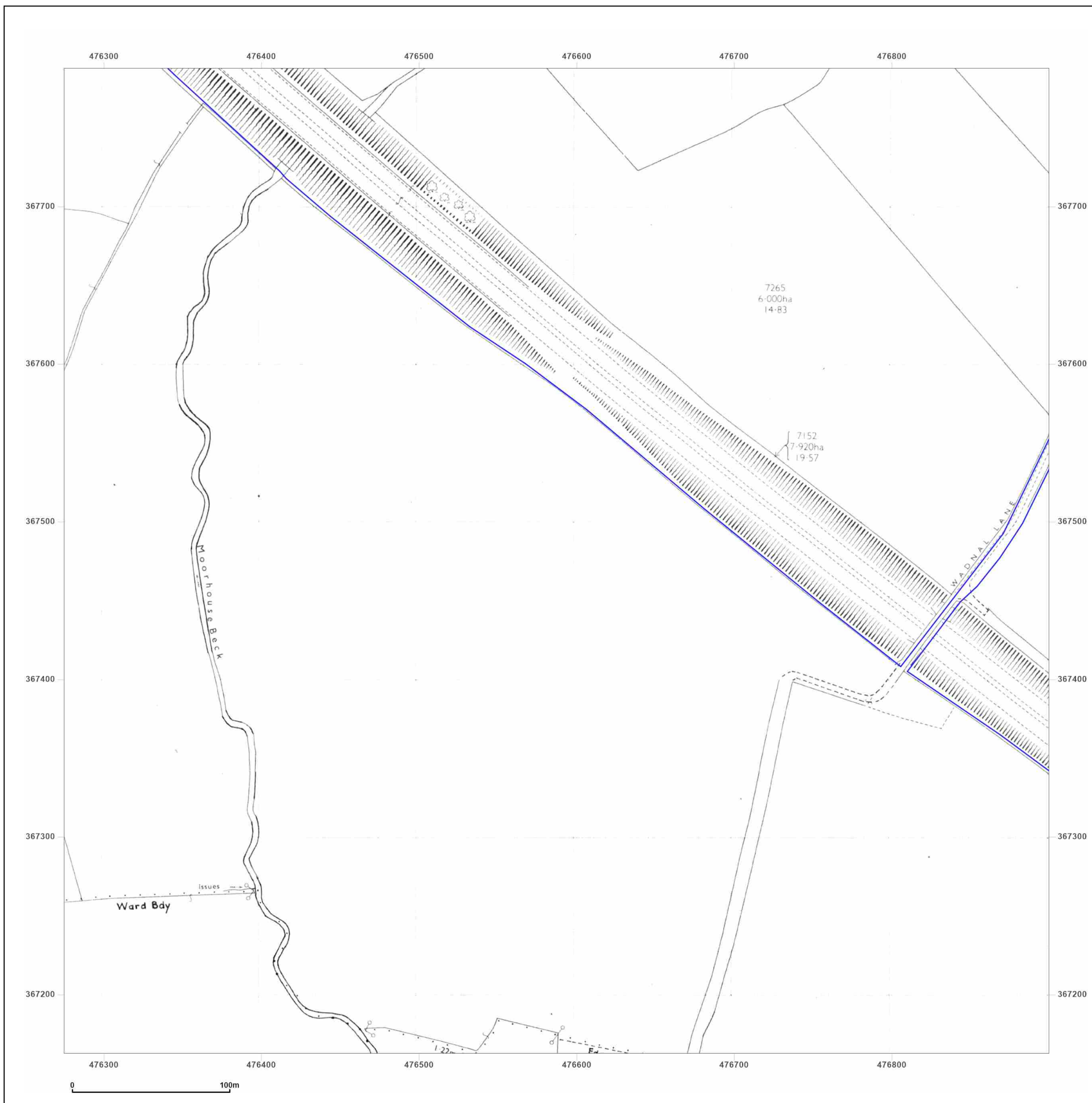


Produced by
Groundsure Insights
T: 08444 159000
E: info@groundsure.com
W: www.groundsure.com

© Crown copyright and database rights 2024 Ordnance Survey 100035207

Production date: 25 October 2024

Map legend available at:



Site Details:

GNRSP

Client Ref: GNRSP
Report Ref: GSIP-2024-16448-21123_3_LS_5_9
Grid Ref: 476587, 367475

Map Name: National Grid

Map date: 1994

Scale: 1:2,500

Printed at: 1:2,500




Surveyed N/A
Revised N/A
Edition N/A
Copyright 1994
Levelled N/A

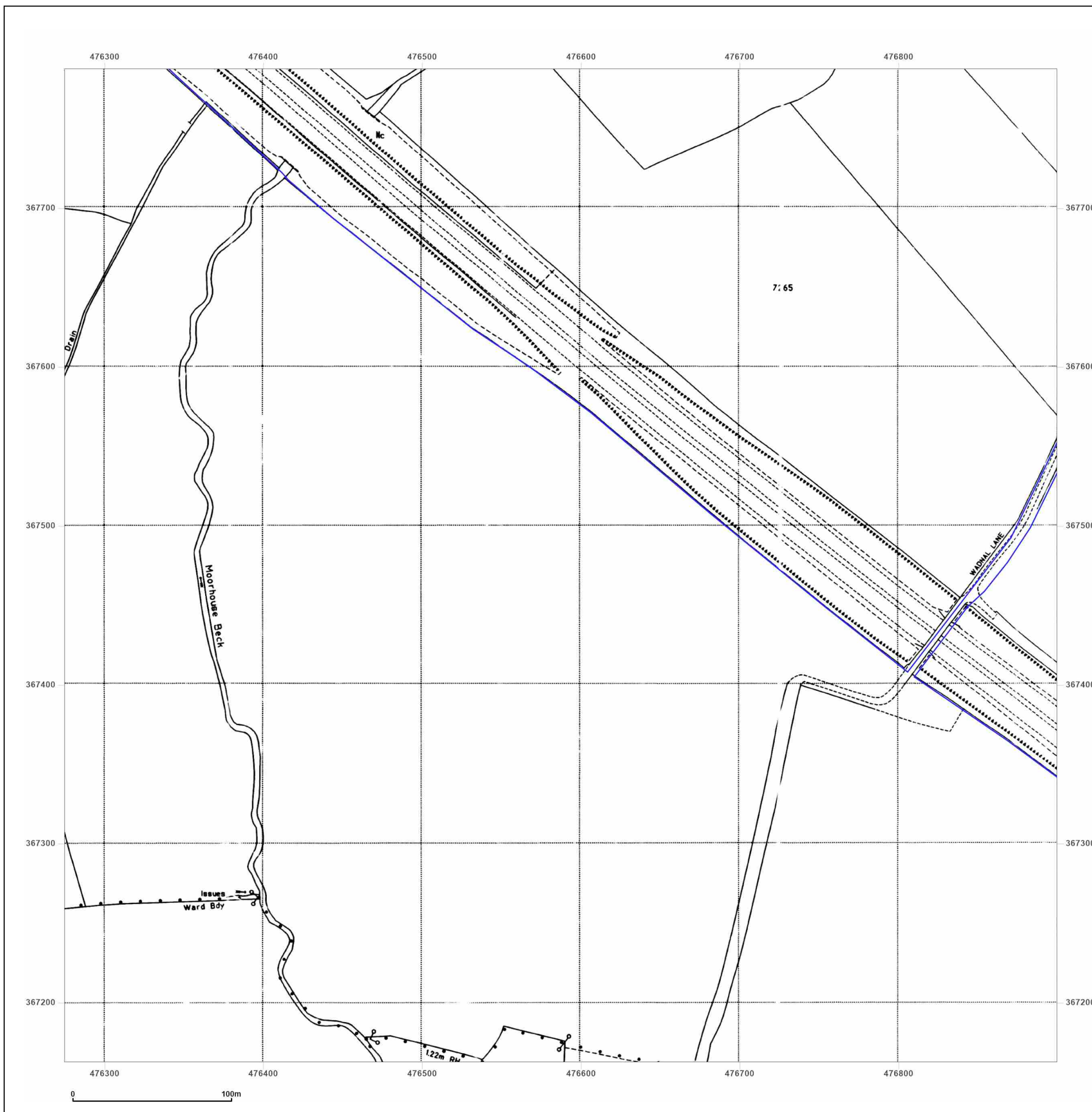


Produced by
Groundsure Insights
T: 08444 159000
E: info@groundsure.com
W: 

© Crown copyright and database rights 2024 Ordnance Survey 100035207

Production date: 25 October 2024

Map legend available at: 



Site Details:

GNRSP

Client Ref: GNRSP
Report Ref: GSIP-2024-16448-21123_3_LS_5_10
Grid Ref: 476587, 368101

Map Name: County Series

Map date: 1885

Scale: 1:2,500

Printed at: 1:2,500



Surveyed 1885
Revised 1885
Edition N/A
Copyright N/A
Levelled N/A

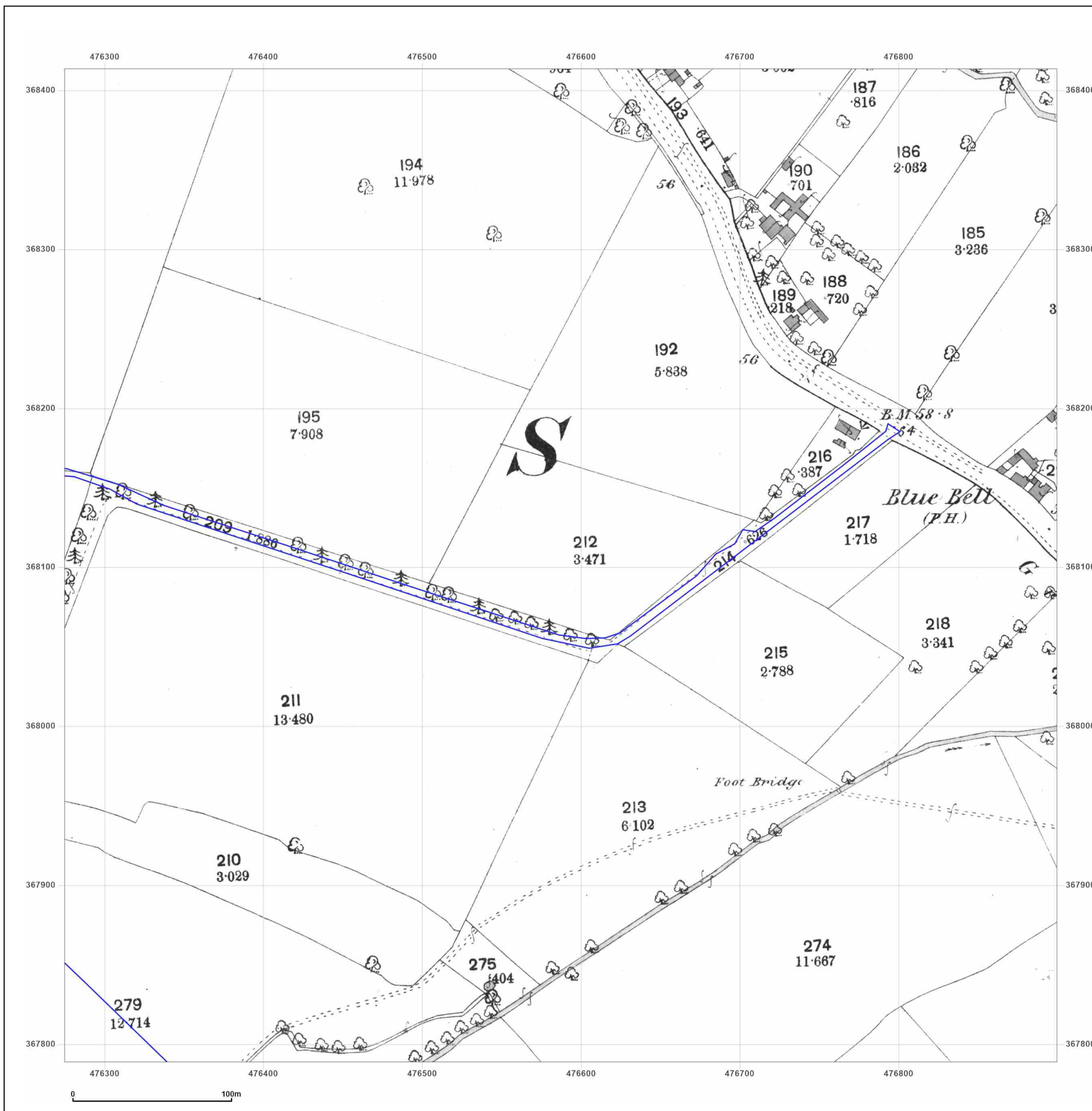


Produced by
Groundsure Insights
T: 08444 159000
E: info@groundsure.com
W: www.groundsure.com

© Crown copyright and database rights 2024 Ordnance Survey 100035207

Production date: 25 October 2024

Map legend available at:



Site Details:

GNRSP

Client Ref: GNRSP
Report Ref: GSIP-2024-16448-21123_3_LS_5_10
Grid Ref: 476587, 368101

Map Name: County Series

Map date: 1900

Scale: 1:2,500

Printed at: 1:2,500



Surveyed 1900
Revised 1900
Edition N/A
Copyright N/A
Levelled N/A

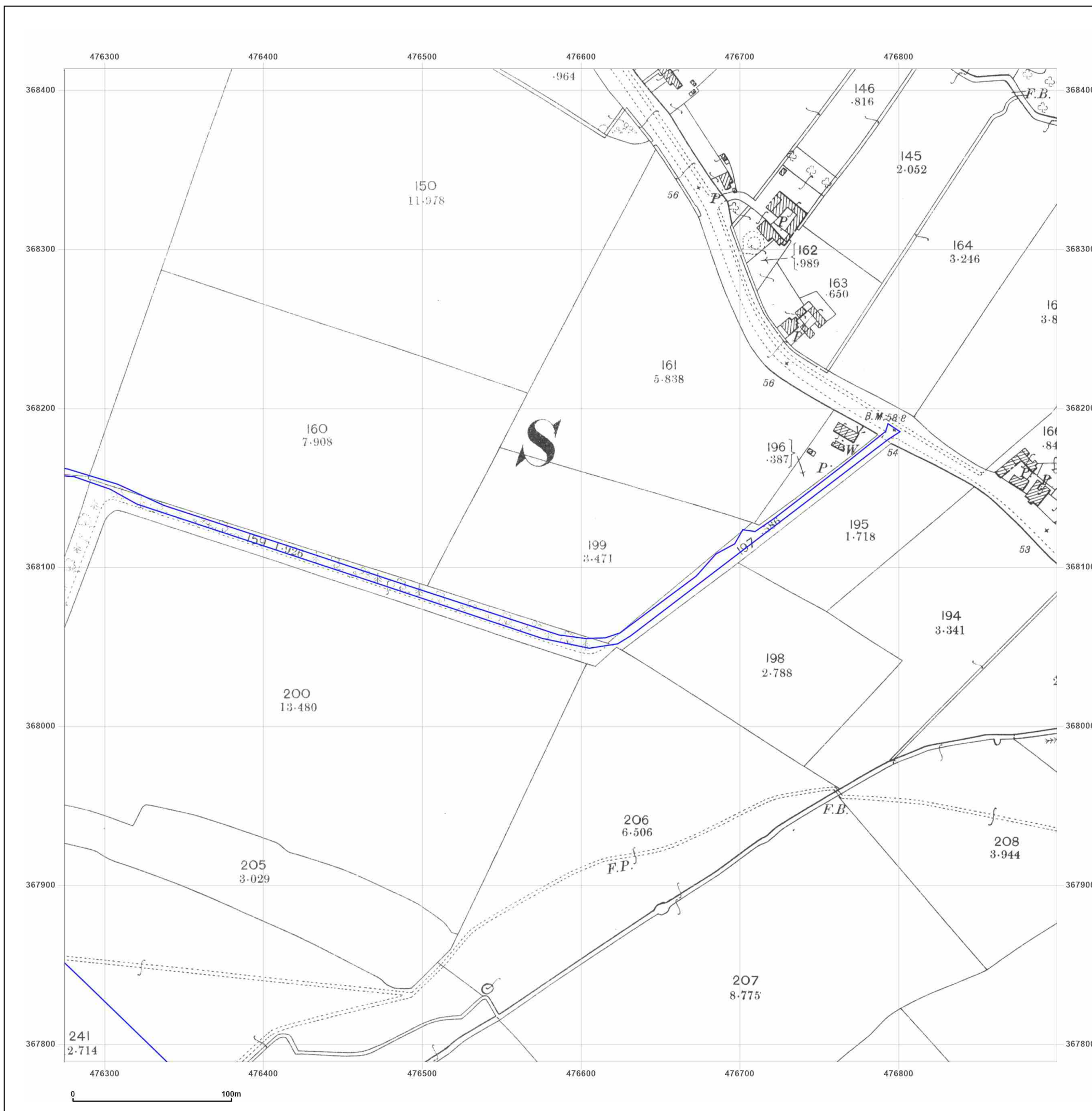


Produced by
Groundsure Insights
T: 08444 159000
E: info@groundsure.com
W: www.groundsure.com

© Crown copyright and database rights 2024 Ordnance Survey 100035207

Production date: 25 October 2024

Map legend available at:



Site Details:

GNRSP

Client Ref: GNRSP
Report Ref: GSIP-2024-16448-21123_3_LS_5_10
Grid Ref: 476587, 368101

Map Name: County Series

Map date: 1920

Scale: 1:2,500

Printed at: 1:2,500



Surveyed 1920
Revised 1920
Edition N/A
Copyright N/A
Levelled N/A

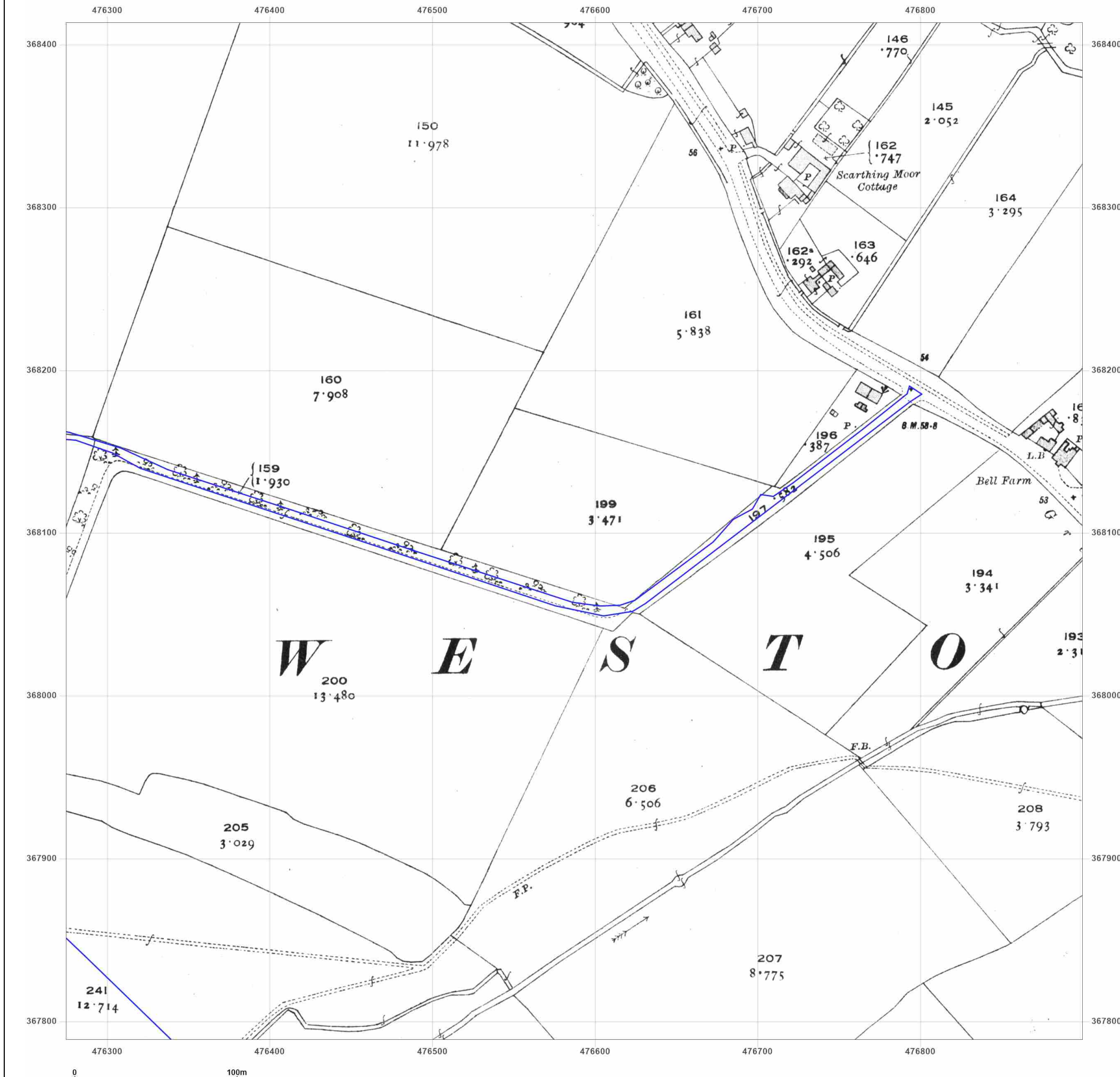


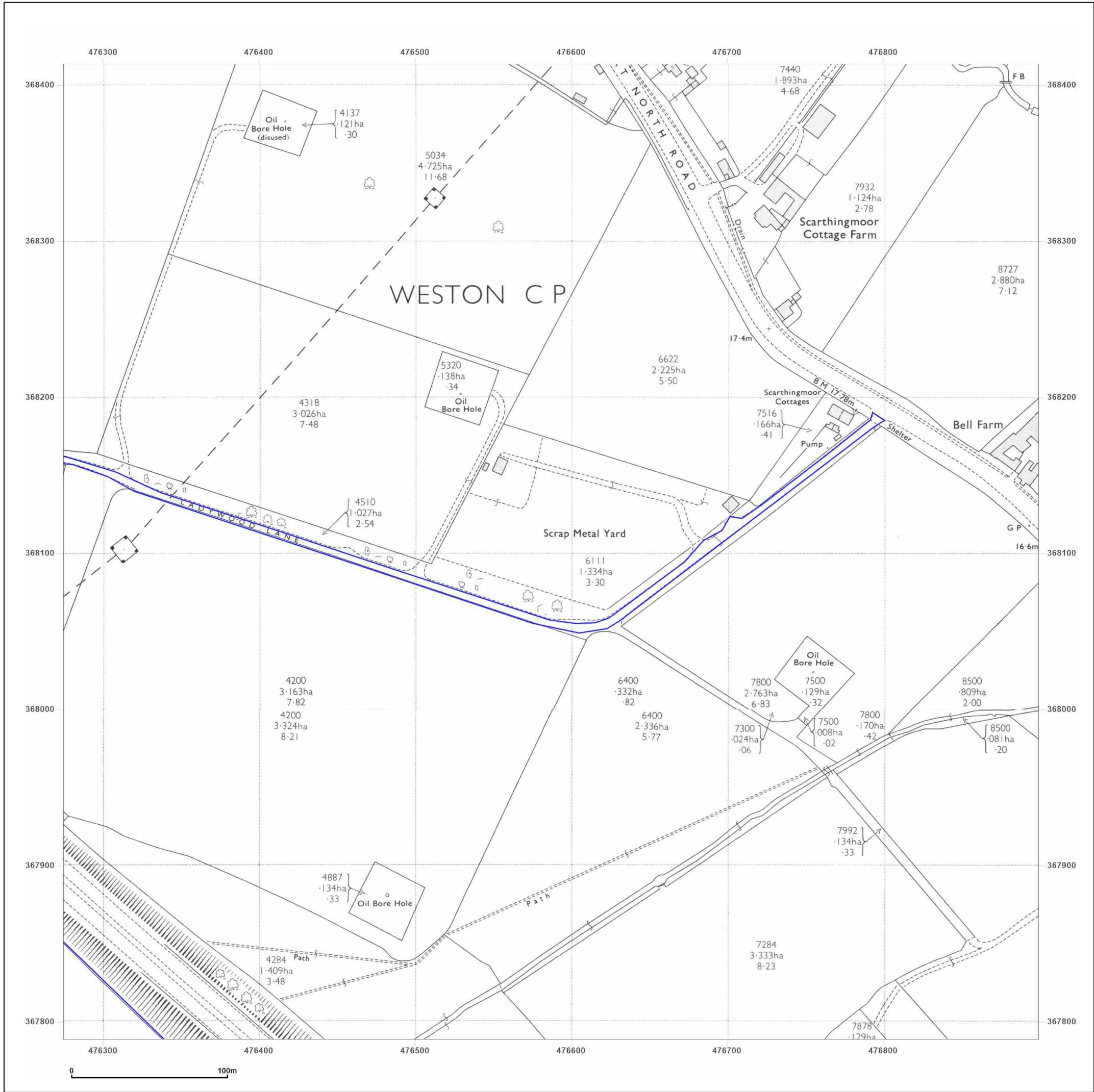
Produced by
Groundsure Insights
T: 08444 159000
E: info@groundsure.com
W: [REDACTED]

© Crown copyright and database rights 2024 Ordnance Survey 100035207

Production date: 25 October 2024

Map legend available at:
[REDACTED]







Site Details:

GNRSP

Client Ref: GNRSP
Report Ref: GSIP-2024-16448-21123_3_LS_5_10
Grid Ref: 476587, 368101

Map Name: National Grid
Map date: 1972
Scale: 1:2,500
Printed at: 1:2,500





Surveyed 1971
Revised 1971
Edition N/A
Copyright 1972
Levelled 1967

Surveyed 1971
Revised 1971
Edition N/A
Copyright 1972
Levelled 1967



Produced by
Groundsure Insights
T: 08444 159000
E: info@groundsure.com
W: 

Site Details:

GNRSP

Client Ref: GNRSP
Report Ref: GSIP-2024-16448-21123_3_LS_5_10
Grid Ref: 476587, 368101

Map Name: National Grid

Map date: 1993

Scale: 1:2,500

Printed at: 1:2,500



Surveyed 1993
Revised 1993
Edition N/A
Copyright 1993
Levelled N/A

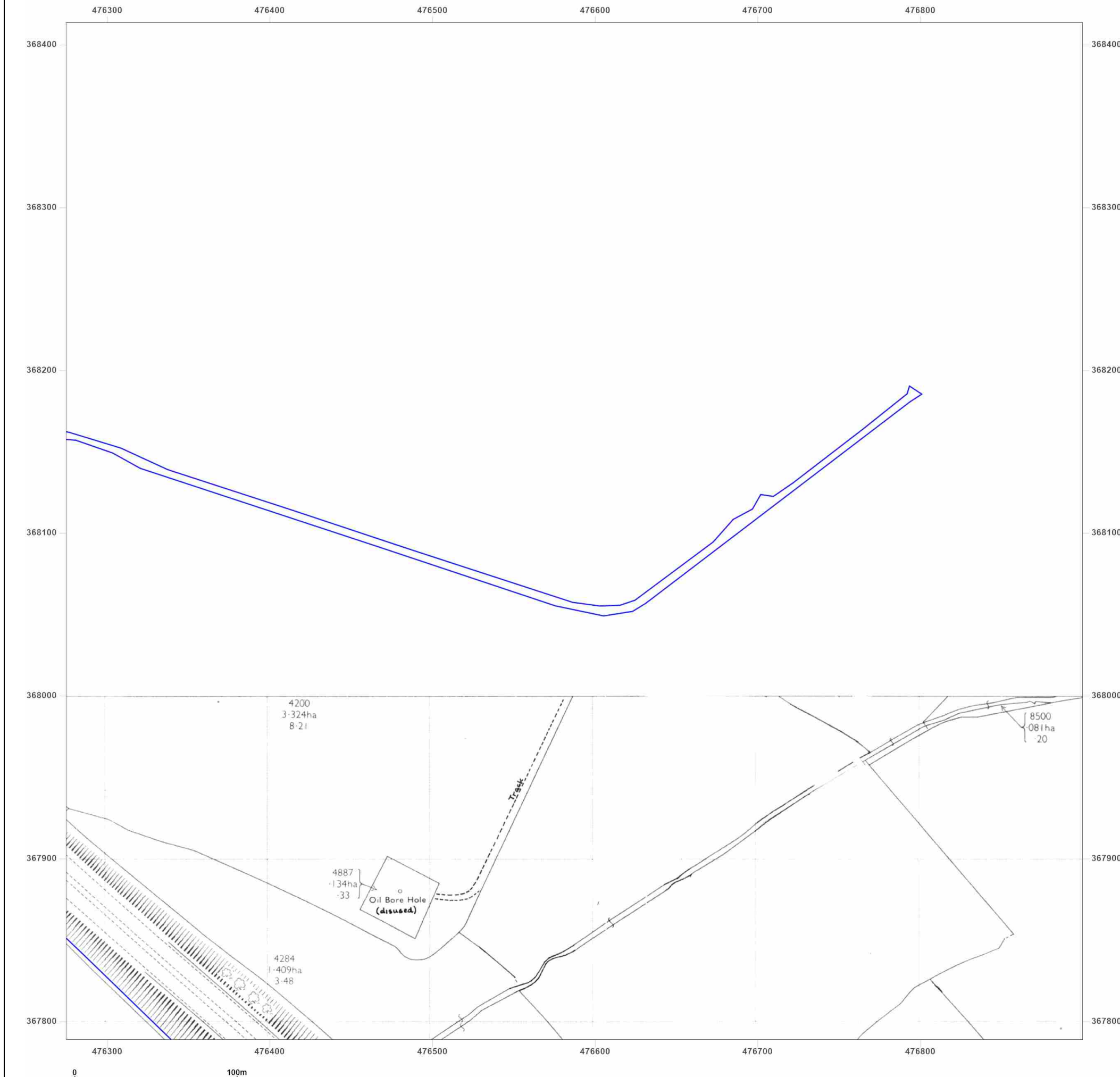


Produced by
Groundsure Insights
T: 08444 159000
E: info@groundsure.com
W: [REDACTED]

© Crown copyright and database rights 2024 Ordnance Survey 100035207

Production date: 25 October 2024

Map legend available at: [REDACTED]



Site Details:

GNRSP

Client Ref: GNRSP
Report Ref: GSIP-2024-16448-21123_3_LS_5_10
Grid Ref: 476587, 368101

Map Name: National Grid

Map date: 1994

Scale: 1:2,500

Printed at: 1:2,500



Surveyed N/A
Revised N/A
Edition N/A
Copyright 1994
Levelled N/A

Surveyed N/A
Revised N/A
Edition N/A
Copyright 1994
Levelled N/A

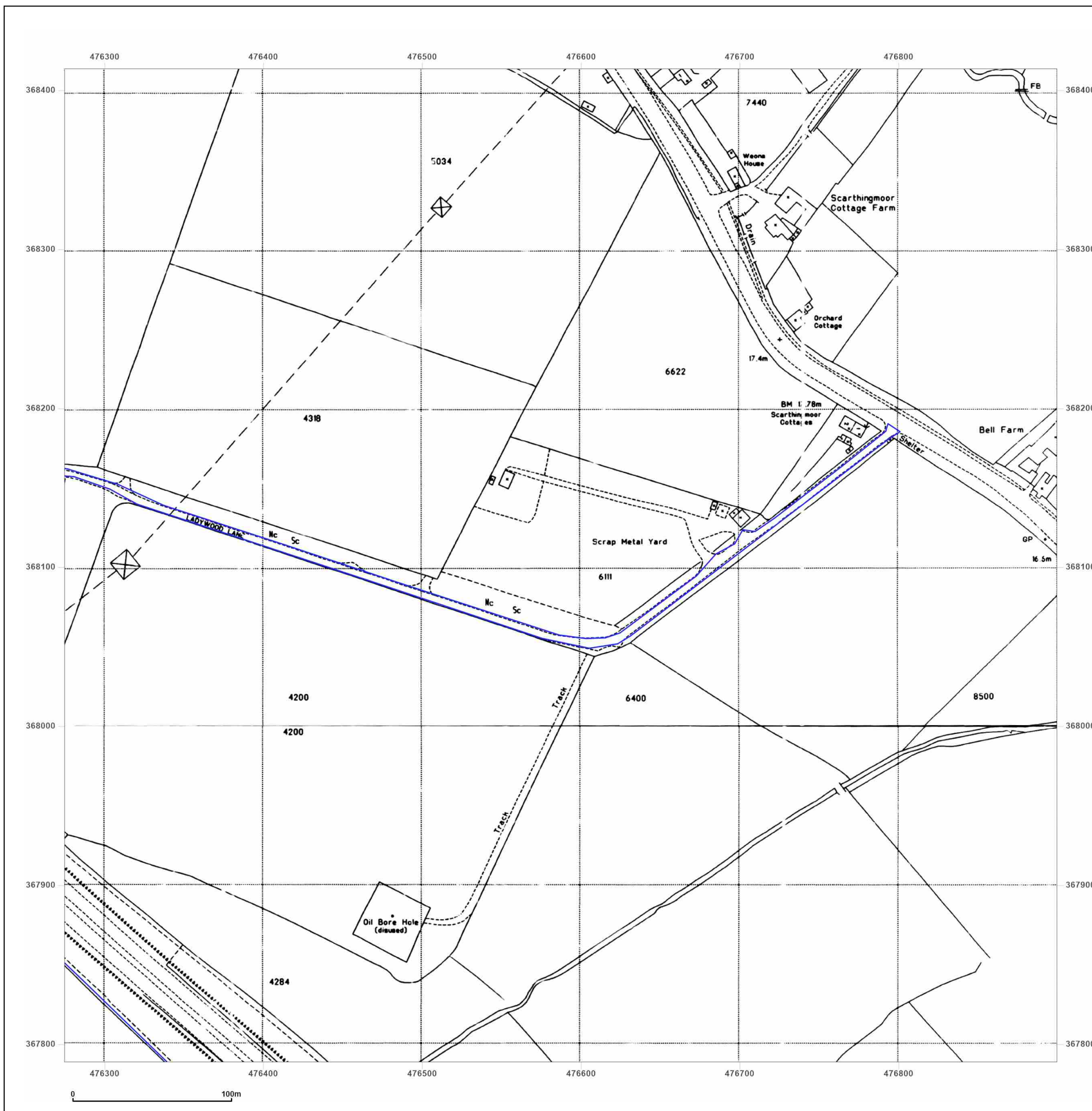


Produced by
Groundsure Insights
T: 08444 159000
E: info@groundsure.com
W: www.groundsure.com

© Crown copyright and database rights 2024 Ordnance Survey 100035207

Production date: 25 October 2024

Map legend available at:



Site Details:

GNRSP

Client Ref: GNRSP
Report Ref: GSIP-2024-16448-21123_3_LS_6_1
Grid Ref: 477212, 362471

Map Name: County Series


Map date: 1885

Scale: 1:2,500

Printed at: 1:2,500



Surveyed 1885
 Revised 1885
 Edition N/A
 Copyright N/A
 Levelled N/A



Surveyed 1885
 Revised 1885
 Edition N/A
 Copyright N/A
 Levelled N/A

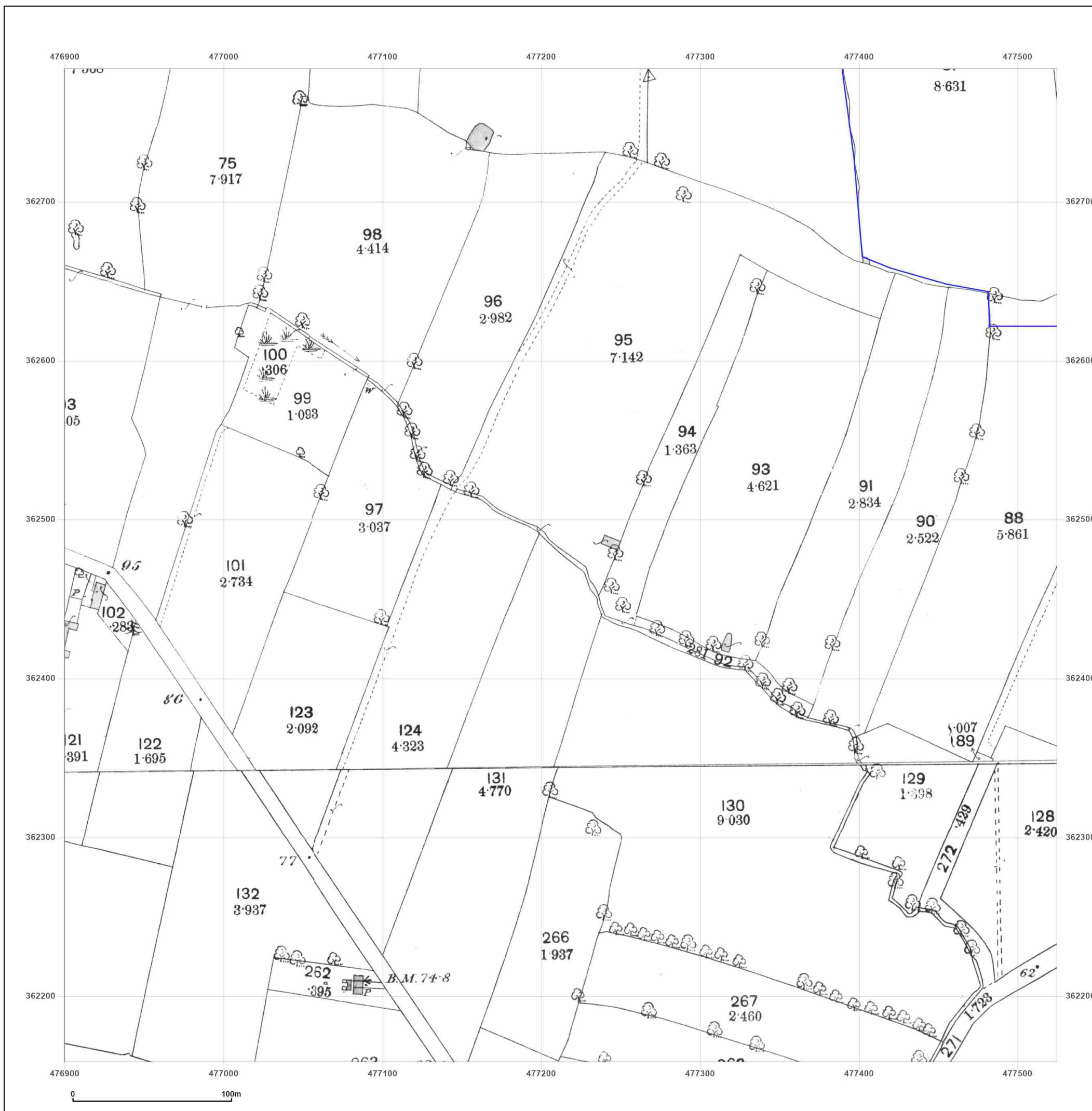


Produced by
 Groundsure Insights
 T: 08444 159000
 E: info@groundsure.com
 W: [REDACTED]

© Crown copyright and database rights 2024 Ordnance Survey 100035207

Production date: 25 October 2024

Map legend available at:
 [REDACTED]



Site Details:

GNRSP

Client Ref: GNRSP
Report Ref: GSIP-2024-16448-21123_3_LS_6_1
Grid Ref: 477212, 362471

Map Name: County Series


Map date: 1900

Scale: 1:2,500

Printed at: 1:2,500



Surveyed 1900
Revised 1900
Edition N/A
Copyright N/A
Levelled N/A




Surveyed 1900
Revised 1900
Edition N/A
Copyright N/A
Levelled N/A

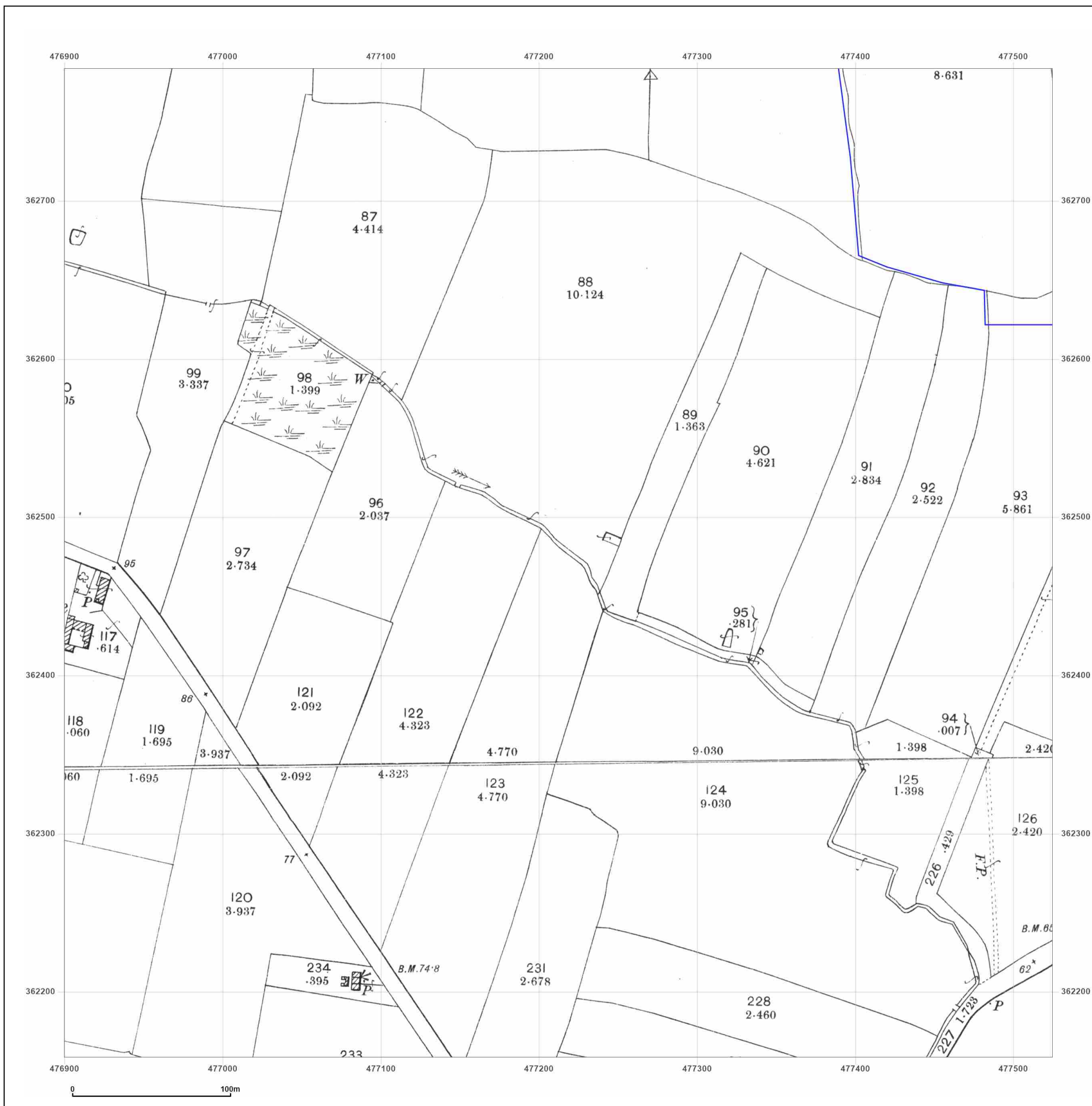


Produced by
Groundsure Insights
T: 08444 159000
E: info@groundsure.com
W: 

© Crown copyright and database rights 2024 Ordnance Survey 100035207

Production date: 25 October 2024

Map legend available at: 



Site Details:

GNRSP

Client Ref: GNRSP
Report Ref: GSIP-2024-16448-21123_3_LS_6_1
Grid Ref: 477212, 362471

Map Name: County Series


Map date: 1920

Scale: 1:2,500

Printed at: 1:2,500



Surveyed 1920
Revised 1920
Edition N/A
Copyright N/A
Levelled N/A



Surveyed 1920
Revised 1920
Edition N/A
Copyright N/A
Levelled N/A

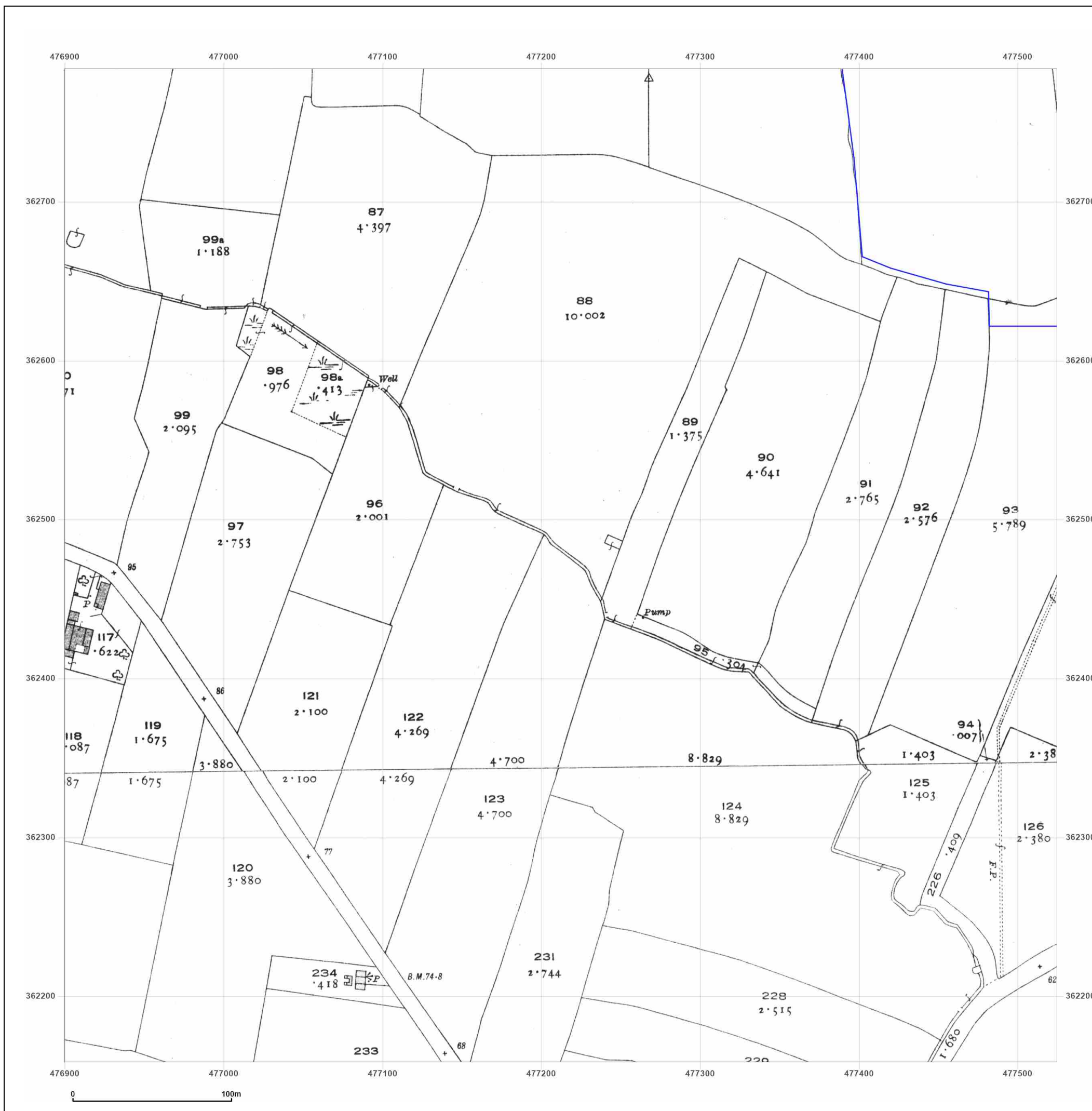


Produced by
Groundsure Insights
T: 08444 159000
E: info@groundsure.com
W: www.groundsure.com

© Crown copyright and database rights 2024 Ordnance Survey 100035207

Production date: 25 October 2024

Map legend available at:



Site Details:

GNRSP

Client Ref: GNRSP
Report Ref: GSIP-2024-16448-21123_3_LS_6_1
Grid Ref: 477212, 362471

Map Name: National Grid

Map date: 1971

Scale: 1:2,500

Printed at: 1:2,500



Surveyed 1970
Revised 1970
Edition N/A
Copyright 1971
Levelled 1966

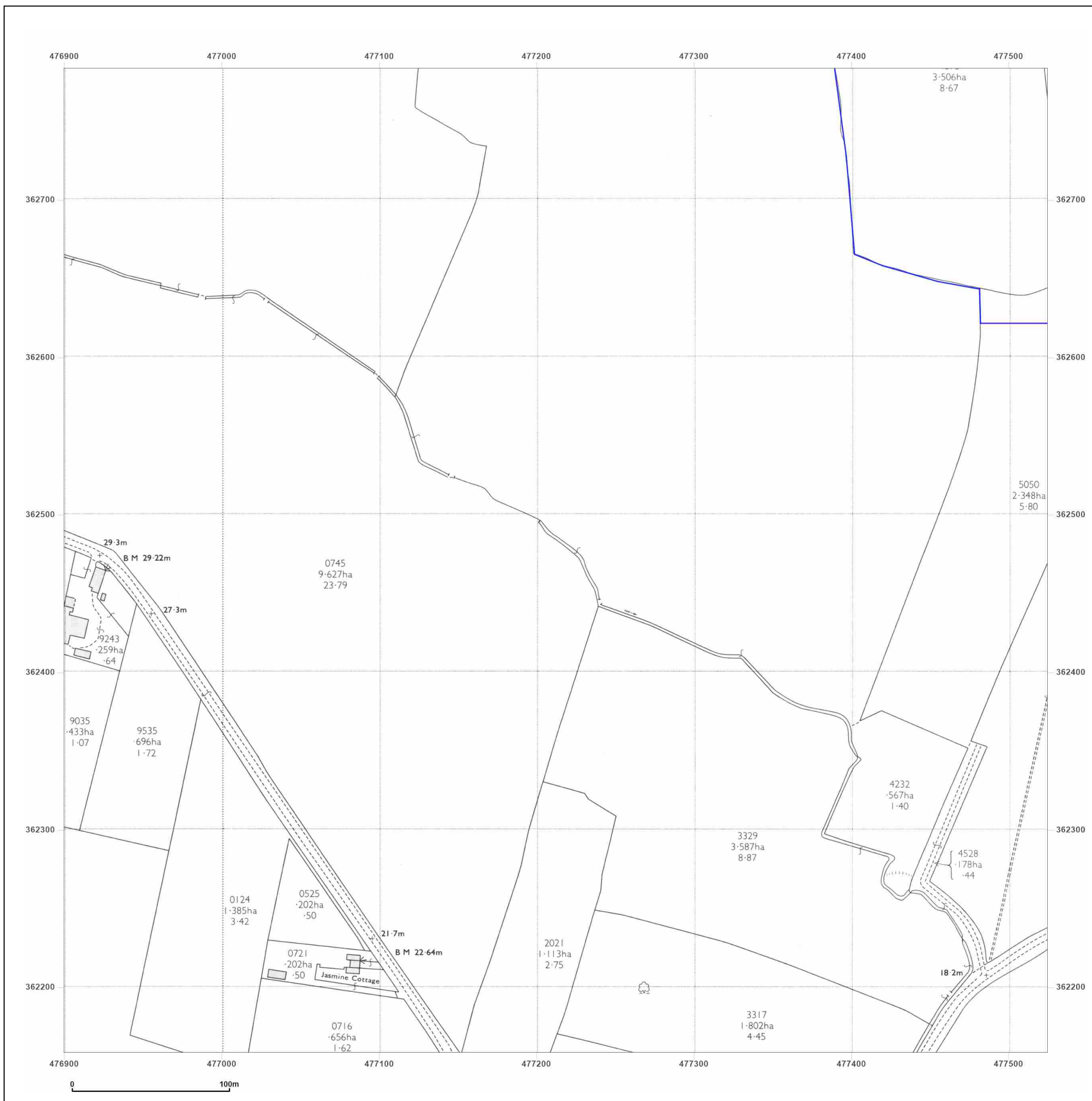


Produced by
Groundsure Insights
T: 08444 159000
E: info@groundsure.com
W: [REDACTED]

© Crown copyright and database rights 2024 Ordnance Survey 100035207

Production date: 25 October 2024

Map legend available at:
[REDACTED]



Site Details:

GNRSP

Client Ref: GNRSP
Report Ref: GSIP-2024-16448-21123_3_LS_6_1
Grid Ref: 477212, 362471

Map Name: National Grid

Map date: 1971

Scale: 1:2,500

Printed at: 1:2,500



Surveyed N/A
Revised N/A
Edition N/A
Copyright N/A
Levelled N/A

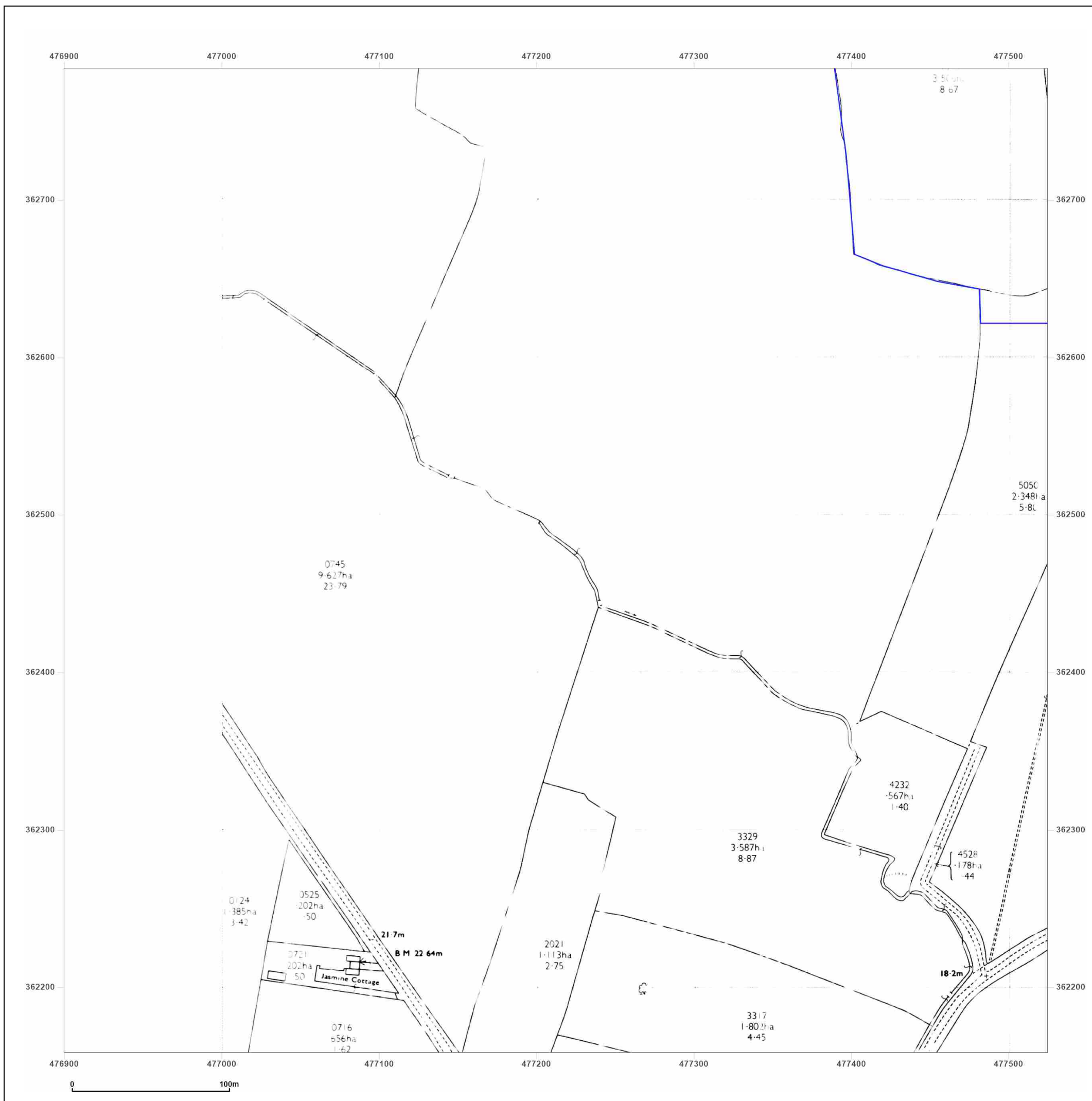


Produced by
Groundsure Insights
T: 08444 159000
E: info@groundsure.com
W: [REDACTED]

© Crown copyright and database rights 2024 Ordnance Survey 100035207

Production date: 25 October 2024

Map legend available at: [REDACTED]



Site Details:

GNRSP

Client Ref: GNRSP
Report Ref: GSIP-2024-16448-21123_3_LS_6_1
Grid Ref: 477212, 362471

Map Name: National Grid

Map date: 1994

Scale: 1:2,500

Printed at: 1:2,500



Surveyed N/A
Revised N/A
Edition N/A
Copyright 1994
Levelled N/A

Surveyed N/A
Revised N/A
Edition N/A
Copyright 1994
Levelled N/A

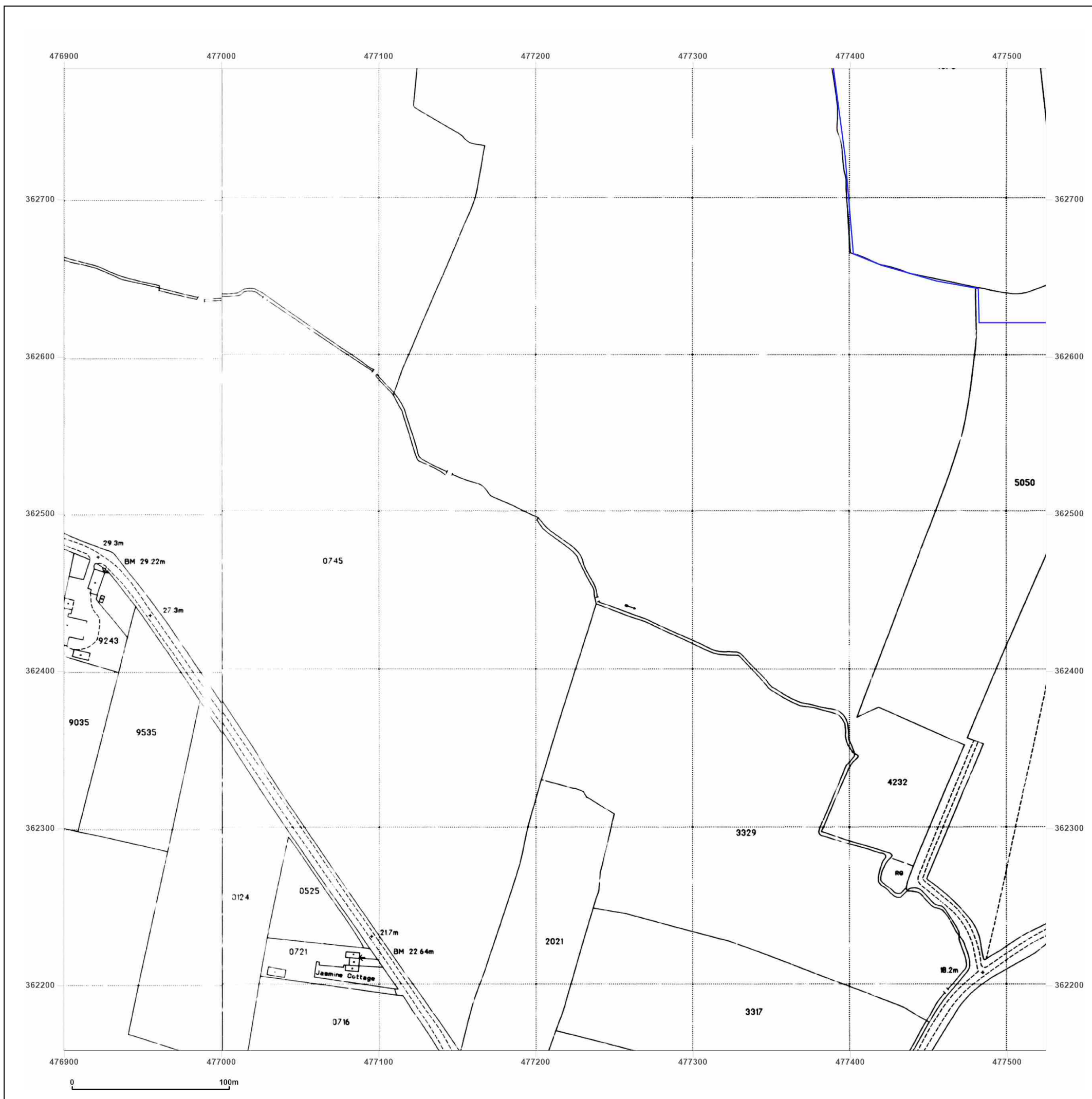


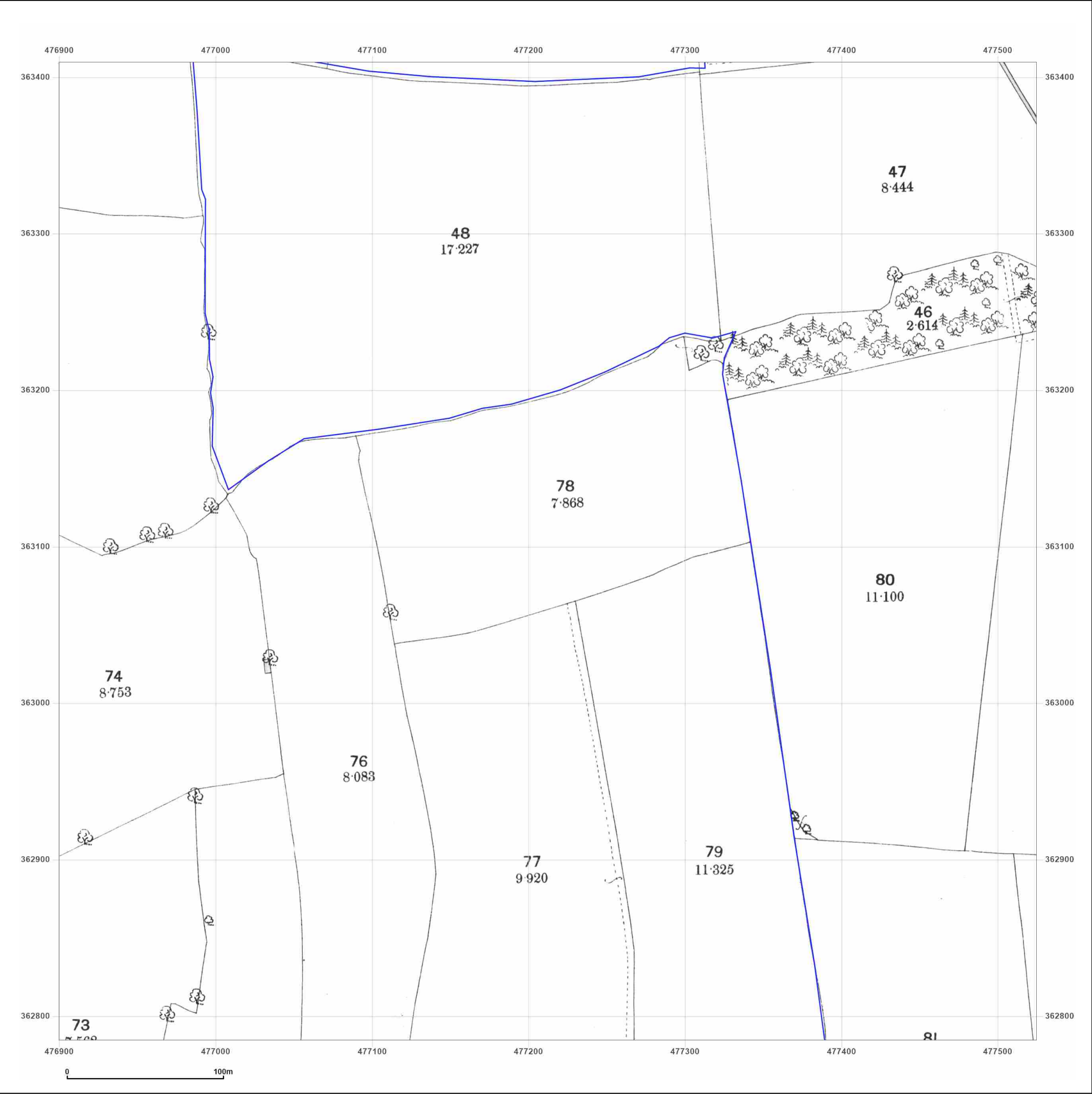
Produced by
Groundsure Insights
T: 08444 159000
E: info@groundsure.com
W: [REDACTED]

© Crown copyright and database rights 2024 Ordnance Survey 100035207

Production date: 25 October 2024

Map legend available at: [REDACTED]





Site Details:

GNRSP

Client Ref: GNRSP
Report Ref: GSIP-2024-16448-21123_3_LS_6_2
Grid Ref: 477212, 363097

Map Name: County Series

Map date: 1885

Scale: 1:2,500

Printed at: 1:2,500



Surveyed 1885
Revised 1885
Edition N/A
Copyright N/A
Levelled N/A



Produced by
Groundsure Insights
T: 08444 159000
E: info@groundsure.com
W: www.groundsure.com

© Crown copyright and database rights 2024 Ordnance Survey 100035207

Production date: 25 October 2024

Map legend available at:

Site Details:

GNRSP

Client Ref: GNRSP
Report Ref: GSIP-2024-16448-21123_3_LS_6_2
Grid Ref: 477212, 363097

Map Name: County Series

Map date: 1900

Scale: 1:2,500

Printed at: 1:2,500



Surveyed 1900
Revised 1900
Edition N/A
Copyright N/A
Levelled N/A

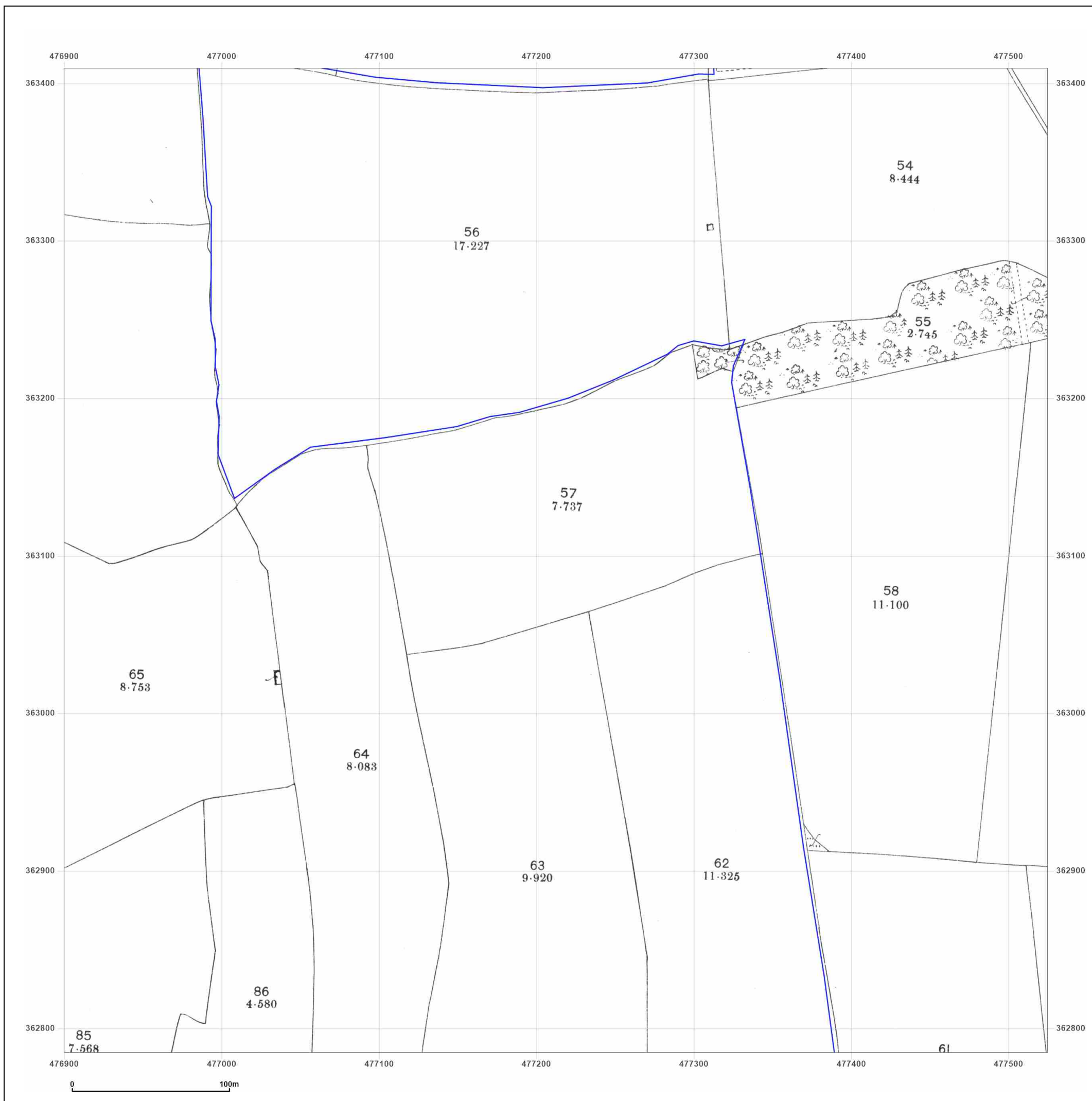


Produced by
Groundsure Insights
T: 08444 159000
E: info@groundsure.com
W: www.groundsure.com

© Crown copyright and database rights 2024 Ordnance Survey 100035207

Production date: 25 October 2024

Map legend available at:



Site Details:

GNRSP

Client Ref: GNRSP
Report Ref: GSIP-2024-16448-21123_3_LS_6_2
Grid Ref: 477212, 363097

Map Name: County Series

Map date: 1920

Scale: 1:2,500

Printed at: 1:2,500



Surveyed 1920
Revised 1920
Edition N/A
Copyright N/A
Levelled N/A

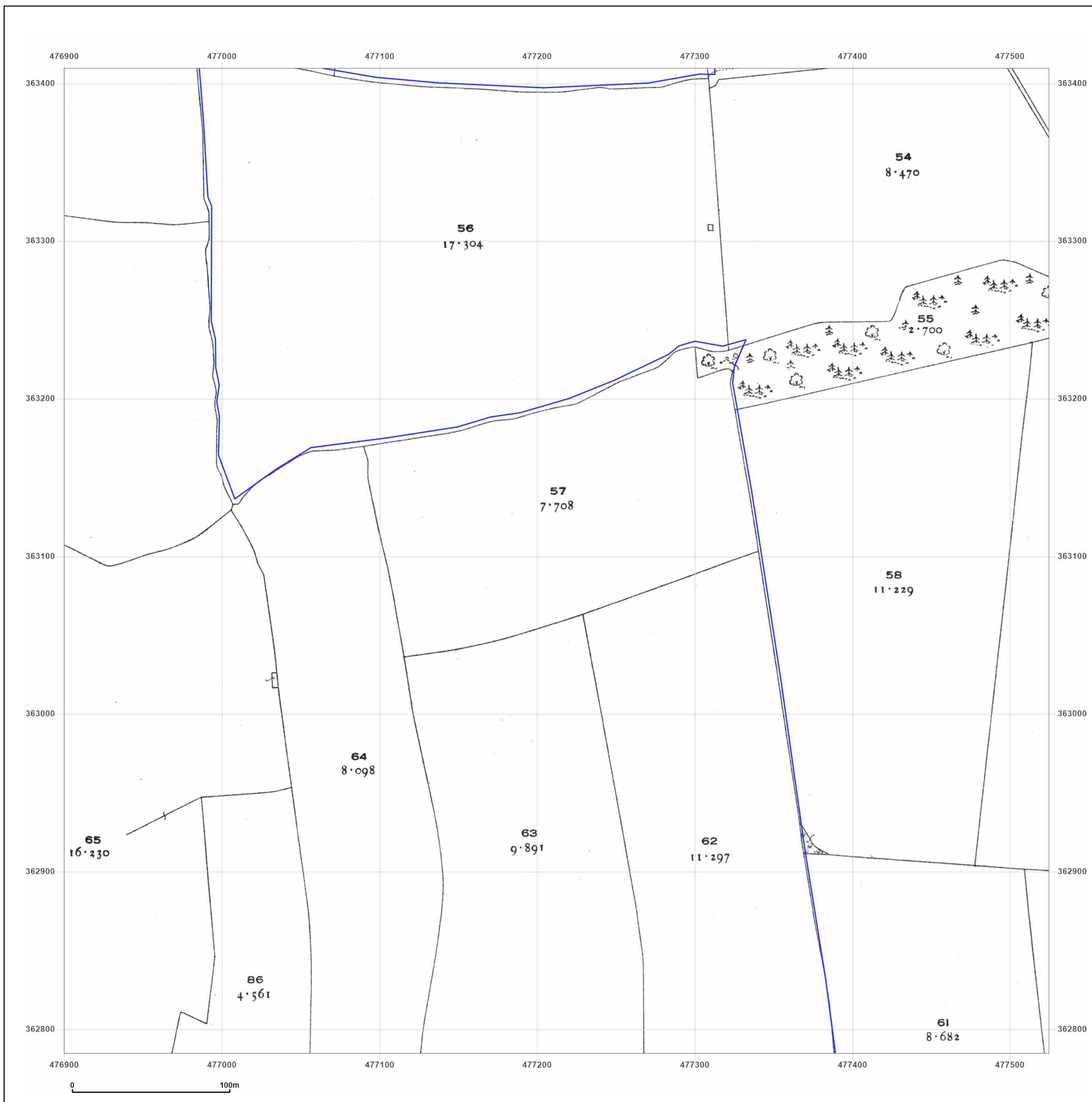


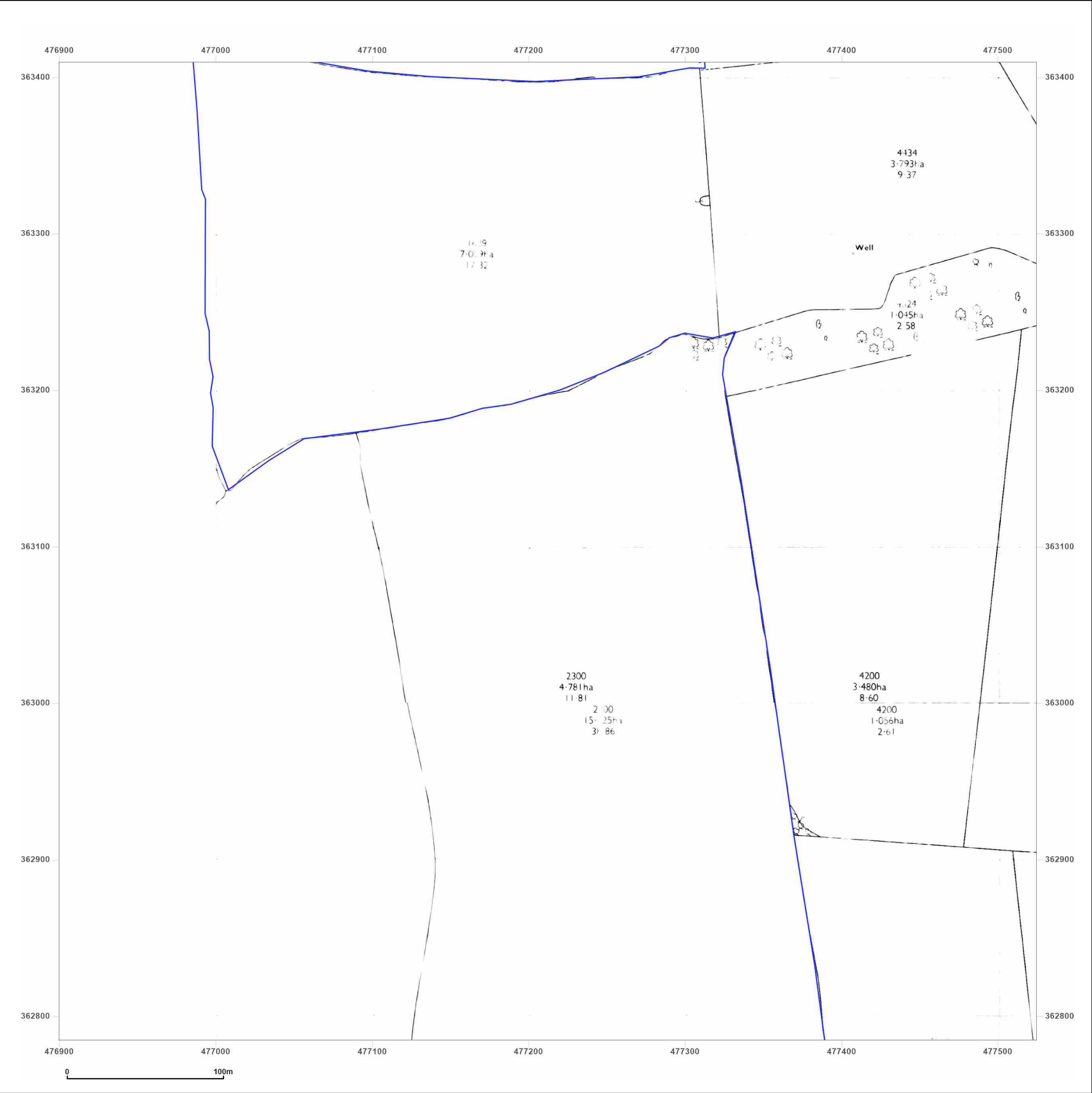
Produced by
Groundsure Insights
T: 08444 159000
E: info@groundsure.com
W: www.groundsure.com

© Crown copyright and database rights 2024 Ordnance Survey 100035207

Production date: 25 October 2024

Map legend available at:





Site Details:

GNRSP

Client Ref: GNRSP
Report Ref: GSIP-2024-16448-21123_3_LS_6_2
Grid Ref: 477212, 363097

Map Name: National Grid

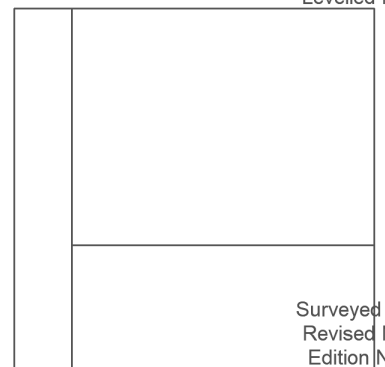
Map date: 1971

Scale: 1:2,500

Printed at: 1:2,500



Surveyed N/A
Revised N/A
Edition N/A
Copyright N/A
Levelled N/A




Surveyed N/A
Revised N/A
Edition N/A
Copyright N/A
Levelled N/A




Produced by
Groundsure Insights
T: 08444 159000
E: info@groundsure.com
W: 

© Crown copyright and database rights 2024 Ordnance Survey 100035207

Production date: 25 October 2024

Map legend available at:





Site Details:


GNRSP

Client Ref: GNRSP
Report Ref: GSIP-2024-16448-21123_3_LS_6_2
Grid Ref: 477212, 363097

Map Name: National Grid
Map date: 1994
Scale: 1:2,500
Printed at: 1:2,500



Surveyed N/A Revised N/A Edition N/A Copyright 1994 Levelled N/A	Surveyed N/A Revised N/A Edition N/A Copyright 1994 Levelled N/A
Surveyed N/A Revised N/A Edition N/A Copyright 1994 Levelled N/A	Surveyed N/A Revised N/A Edition N/A Copyright 1994 Levelled N/A



Produced by
Groundsure Insights
T: 08444 159000
E: info@groundsure.com
W:

© Crown copyright and database rights 2024 Ordnance Survey 100035207

Production date: 25 October 2024

Map legend available at:

Site Details:

GNRSP

Client Ref: GNRSP
Report Ref: GSIP-2024-16448-21123_3_LS_6_3
Grid Ref: 477212, 363722

Map Name: County Series


Map date: 1885

Scale: 1:2,500

Printed at: 1:2,500



Surveyed 1885
Revised 1885
Edition N/A
Copyright N/A
Levelled N/A




Surveyed 1885
Revised 1885
Edition N/A
Copyright N/A
Levelled N/A

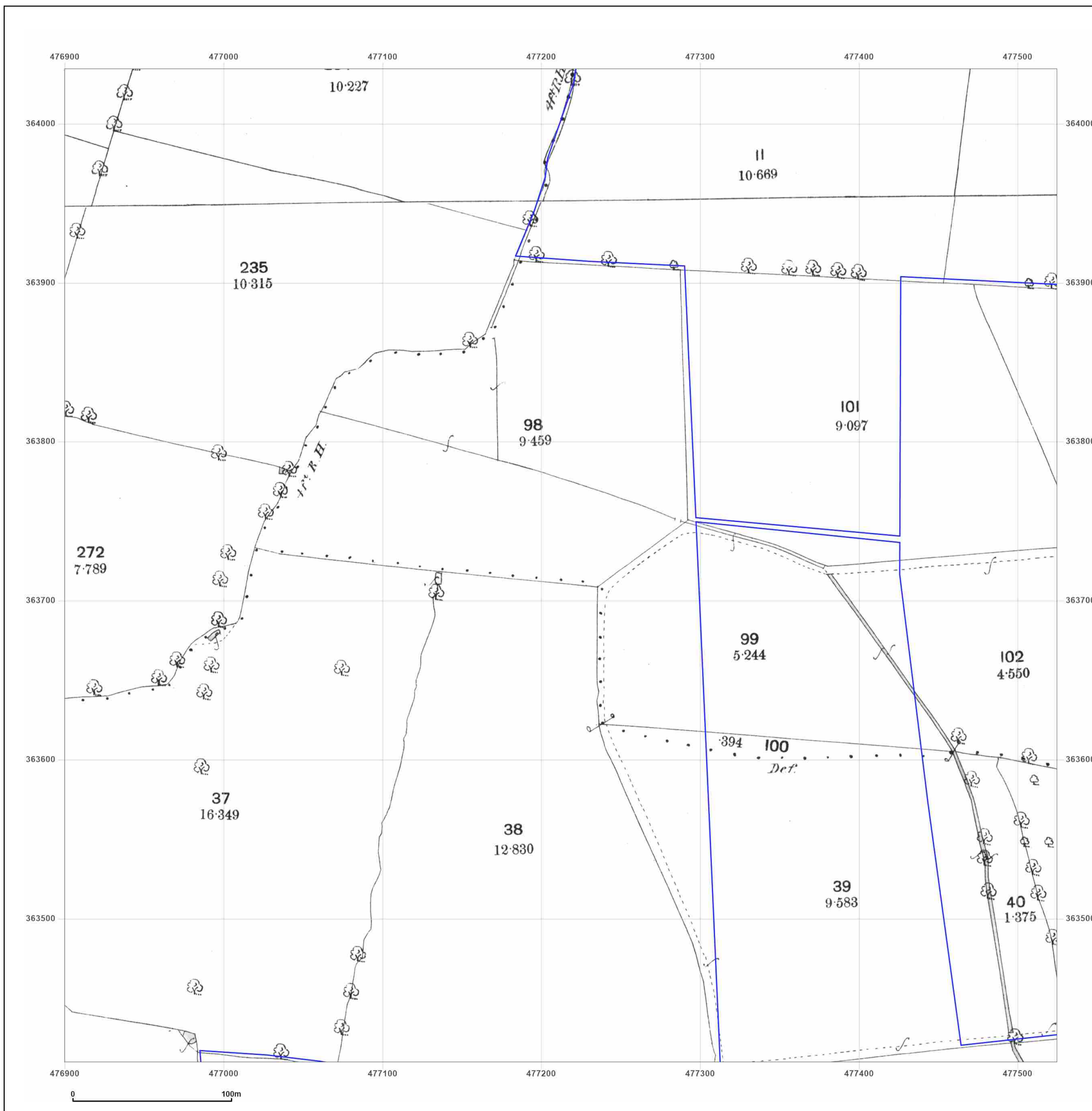


Produced by
Groundsure Insights
T: 08444 159000
E: info@groundsure.com
W: 

© Crown copyright and database rights 2024 Ordnance Survey 100035207

Production date: 25 October 2024

Map legend available at: 



Site Details:

GNRSP

Client Ref: GNRSP
Report Ref: GSIP-2024-16448-21123_3_LS_6_3
Grid Ref: 477212, 363722

Map Name: County Series


Map date: 1900

Scale: 1:2,500

Printed at: 1:2,500



Surveyed 1900
Revised 1900
Edition N/A
Copyright N/A
Levelled N/A




Surveyed 1900
Revised 1900
Edition N/A
Copyright N/A
Levelled N/A

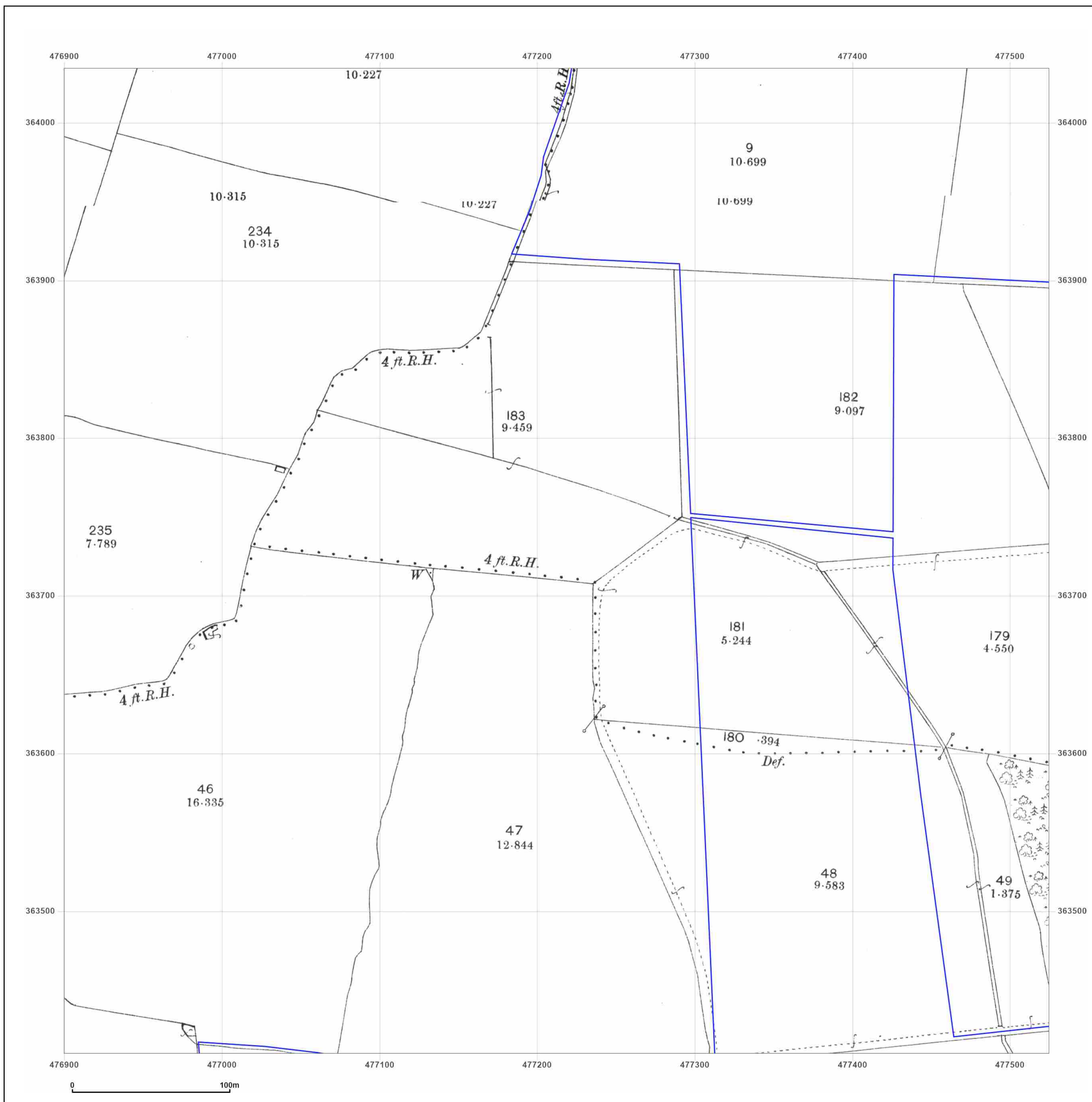


Produced by
Groundsure Insights
T: 08444 159000
E: info@groundsure.com
W: 

© Crown copyright and database rights 2024 Ordnance Survey 100035207

Production date: 25 October 2024

Map legend available at: 



Site Details:

GNRSP

Client Ref: GNRSP
Report Ref: GSIP-2024-16448-21123_3_LS_6_3
Grid Ref: 477212, 363722

Map Name: County Series


Map date: 1920

Scale: 1:2,500

Printed at: 1:2,500



Surveyed 1920
Revised 1920
Edition N/A
Copyright N/A
Levelled N/A




Surveyed 1920
Revised 1920
Edition N/A
Copyright N/A
Levelled N/A

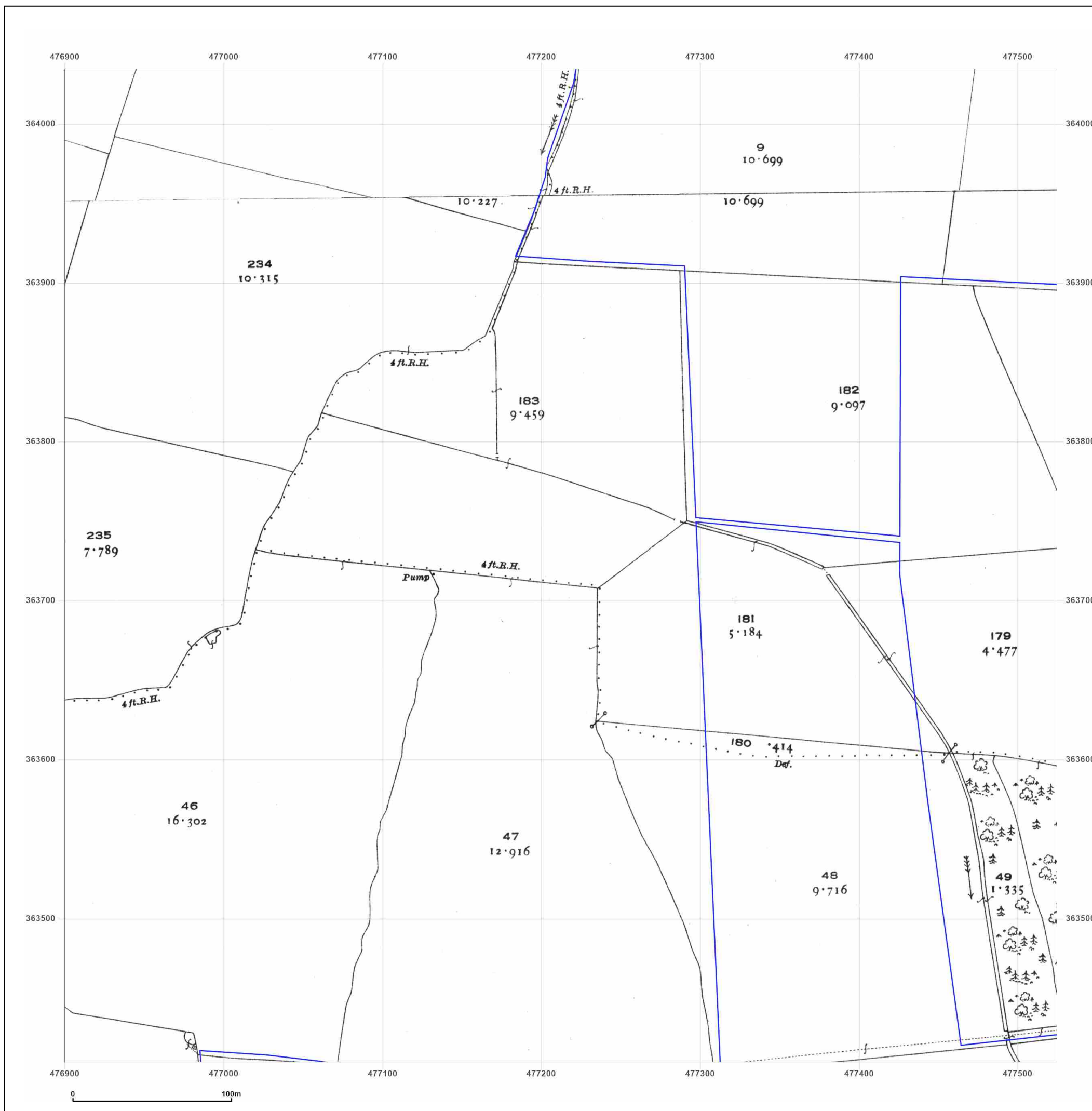


Produced by
Groundsure Insights
T: 08444 159000
E: info@groundsure.com
W: 

© Crown copyright and database rights 2024 Ordnance Survey 100035207

Production date: 25 October 2024

Map legend available at: 



Site Details:

GNRSP

Client Ref: GNRSP
Report Ref: GSIP-2024-16448-21123_3_LS_6_3
Grid Ref: 477212, 363722

Map Name: National Grid

Map date: 1971

Scale: 1:2,500

Printed at: 1:2,500



Surveyed N/A
Revised N/A
Edition N/A
Copyright N/A
Levelled N/A

Surveyed 1970
Revised 1970
Edition N/A
Copyright 1971
Levelled 1966

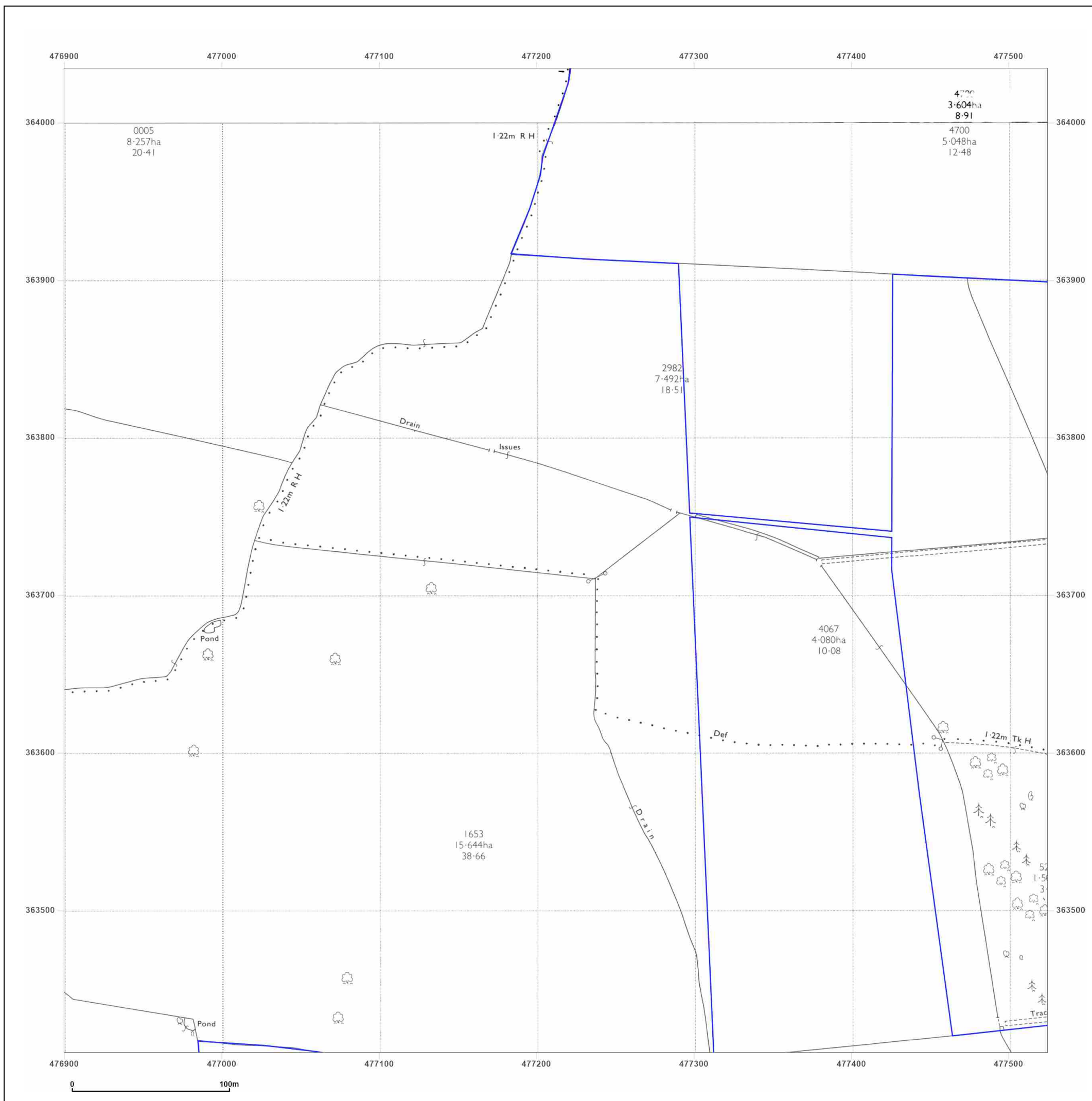


Produced by
Groundsure Insights
T: 08444 159000
E: info@groundsure.com
W: www.groundsure.com

© Crown copyright and database rights 2024 Ordnance Survey 100035207

Production date: 25 October 2024

Map legend available at:



Site Details:

GNRSP

Client Ref: GNRSP

Report Ref: GSIP-2024-16448-21123_3_LS_6_3

Grid Ref: 477212, 363722

Map Name: National Grid

Map date: 1994

Scale: 1:2,500

Printed at: 1:2,500

N

W

E

S

Surveyed N/A	Surveyed N/A
Revised N/A	Revised N/A
Edition N/A	Edition N/A
Copyright 1994	Copyright 1994
Levelled N/A	Levelled N/A

Surveyed N/A	Surveyed N/A
Revised N/A	Revised N/A
Edition N/A	Edition N/A
Copyright 1994	Copyright 1994
Levelled N/A	Levelled N/A

Powered by



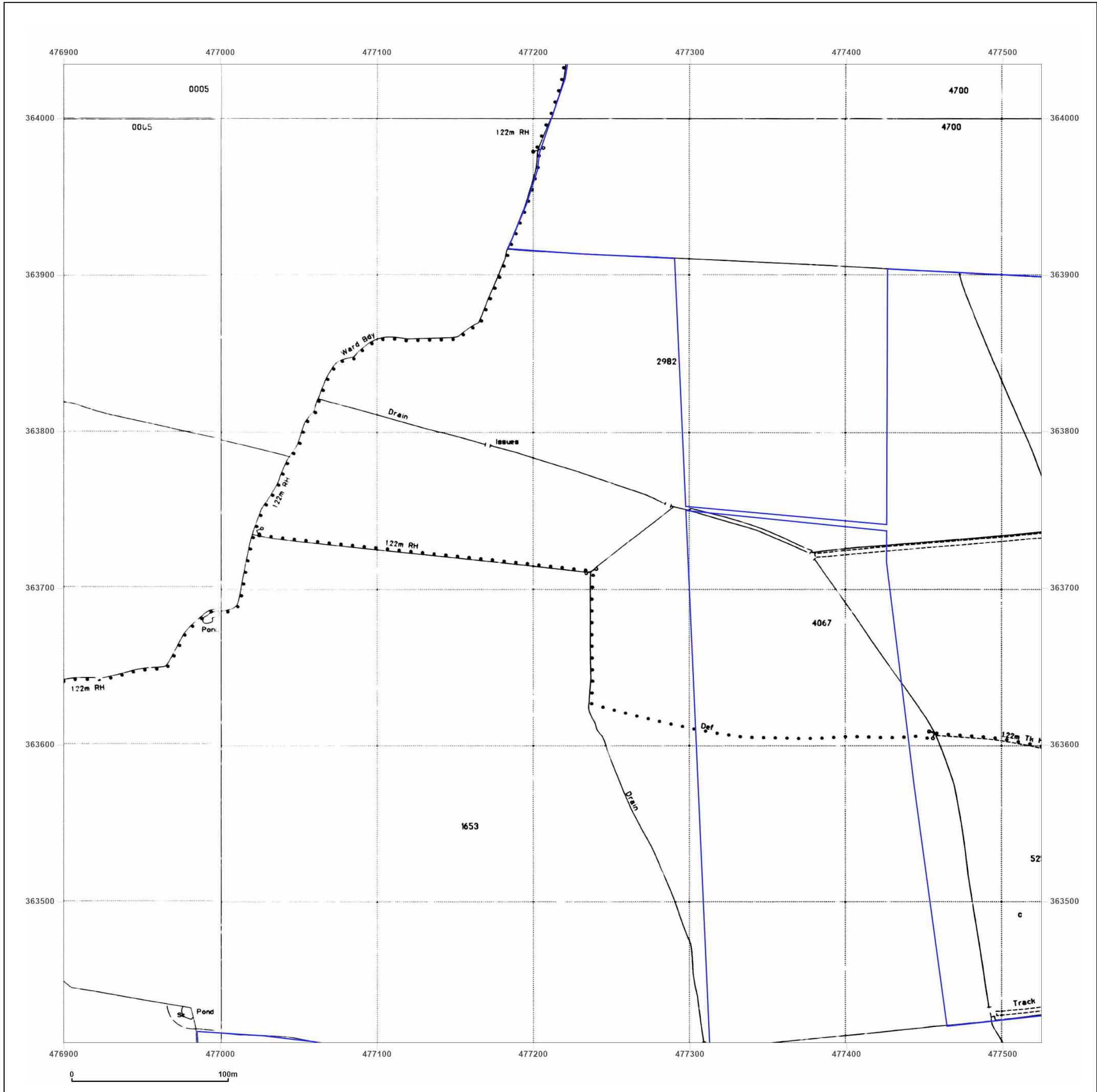
Produced by

Groundsure Insights

T: 08444 159000

E: info@groundsure.com

W:



Site Details:

GNRSP

Client Ref: GNRSP
Report Ref: GSIP-2024-16448-21123_3_LS_6_4
Grid Ref: 477212, 364348

Map Name: County Series


Map date: 1885

Scale: 1:2,500

Printed at: 1:2,500



Surveyed 1885
 Revised 1885
 Edition N/A
 Copyright N/A
 Levelled N/A

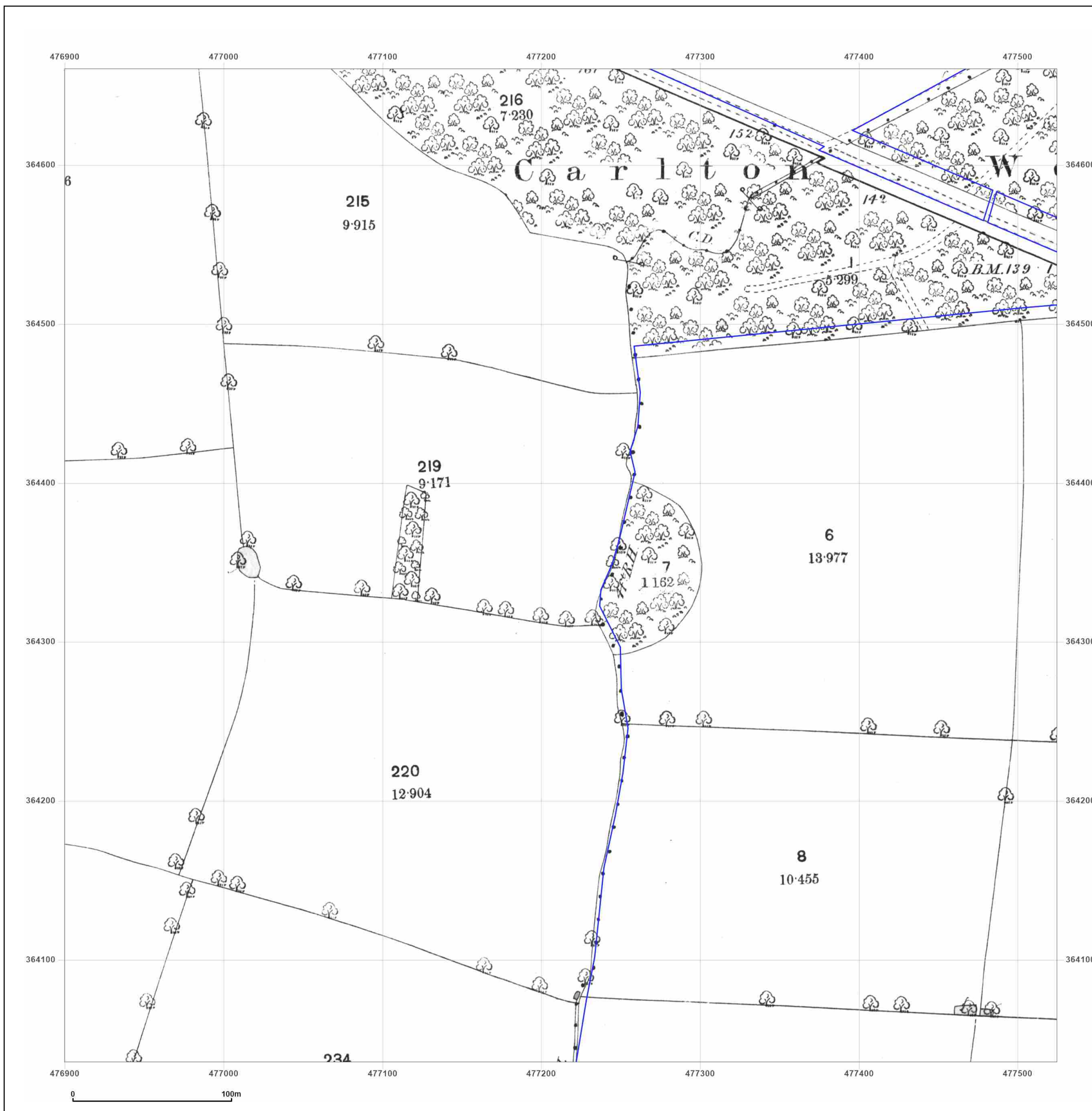


Produced by
 Groundsure Insights
 T: 08444 159000
 E: info@groundsure.com
 W: [REDACTED]

© Crown copyright and database rights 2024 Ordnance Survey 100035207

Production date: 25 October 2024

Map legend available at:
 [REDACTED]



Site Details:

GNRSP

Client Ref: GNRSP
Report Ref: GSIP-2024-16448-21123_3_LS_6_4
Grid Ref: 477212, 364348

Map Name: County Series


Map date: 1900

Scale: 1:2,500

Printed at: 1:2,500



Surveyed 1900
Revised 1900
Edition N/A
Copyright N/A
Levelled N/A

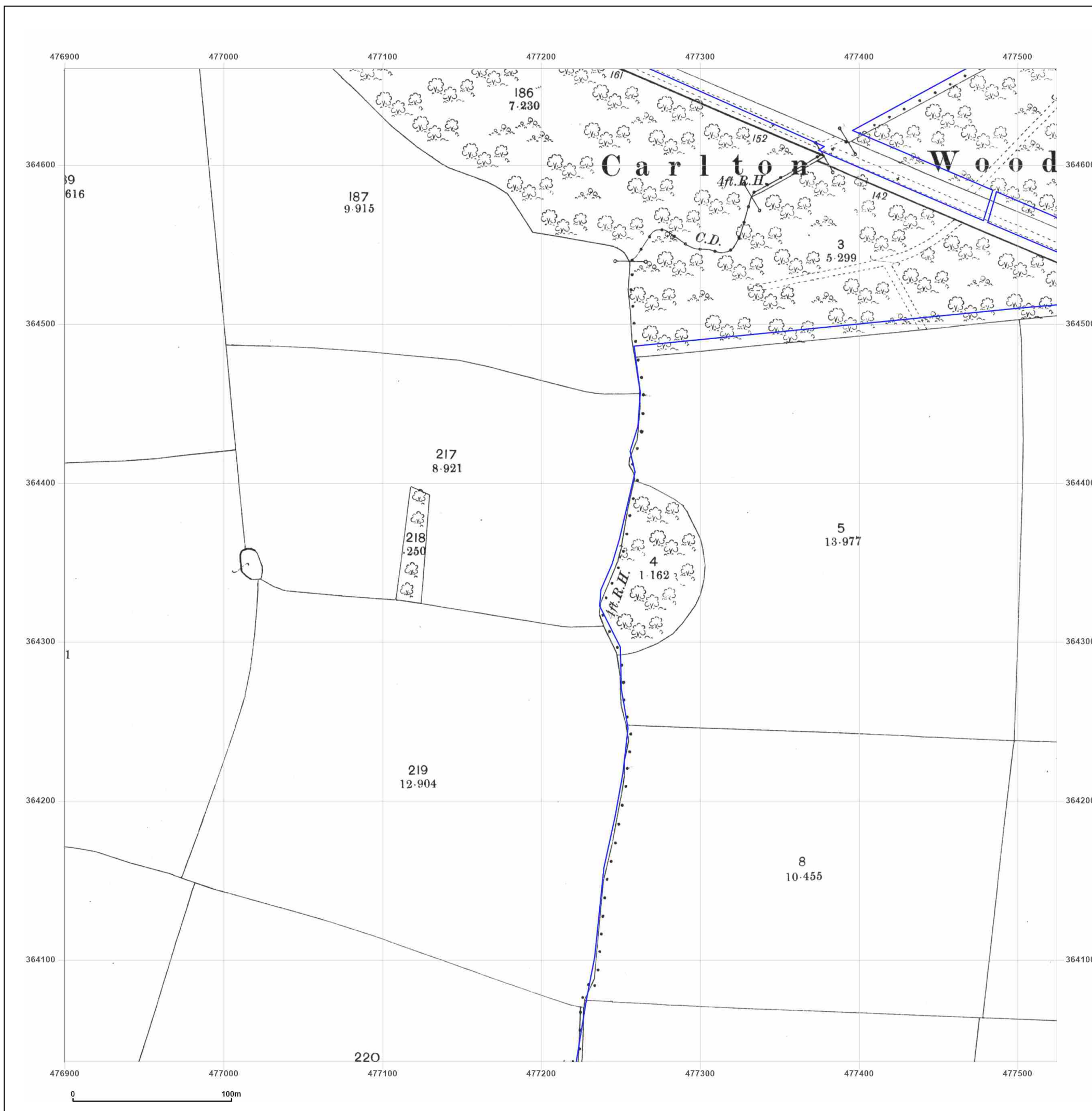


Produced by
Groundsure Insights
T: 08444 159000
E: info@groundsure.com
W: [REDACTED]

© Crown copyright and database rights 2024 Ordnance Survey 100035207

Production date: 25 October 2024

Map legend available at: [REDACTED]



Site Details:

GNRSP

Client Ref: GNRSP
Report Ref: GSIP-2024-16448-21123_3_LS_6_4
Grid Ref: 477212, 364348

Map Name: County Series


Map date: 1920

Scale: 1:2,500

Printed at: 1:2,500




Surveyed 1920
Revised 1920
Edition N/A
Copyright N/A
Levelled N/A

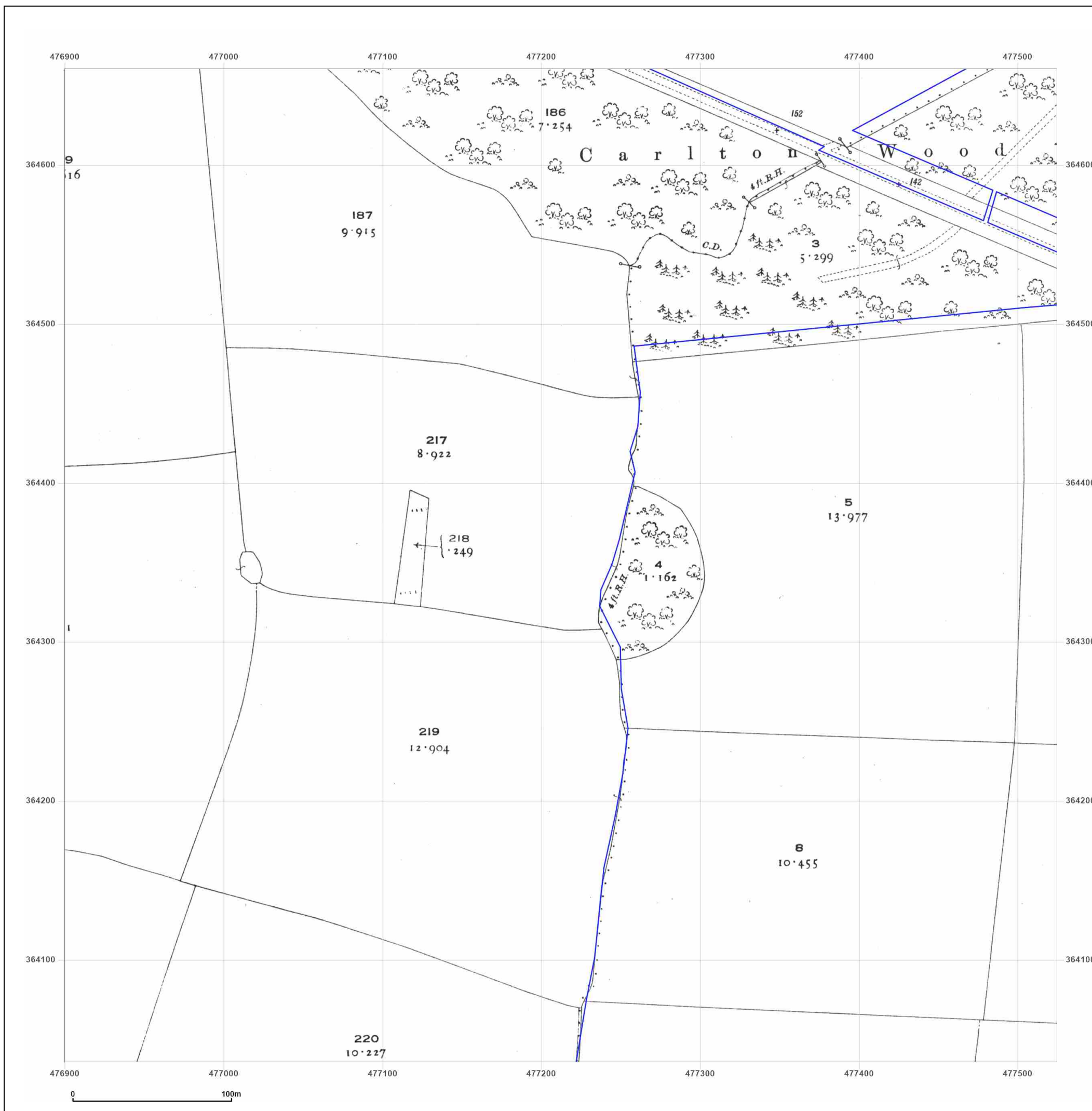


Produced by
Groundsure Insights
T: 08444 159000
E: info@groundsure.com
W: 

© Crown copyright and database rights 2024 Ordnance Survey 100035207

Production date: 25 October 2024

Map legend available at: 



Site Details:

GNRSP

Client Ref: GNRSP
Report Ref: GSIP-2024-16448-21123_3_LS_6_4
Grid Ref: 477212, 364348

Map Name: National Grid

Map date: 1971

Scale: 1:2,500

Printed at: 1:2,500



Surveyed N/A
Revised N/A
Edition N/A
Copyright N/A
Levelled N/A

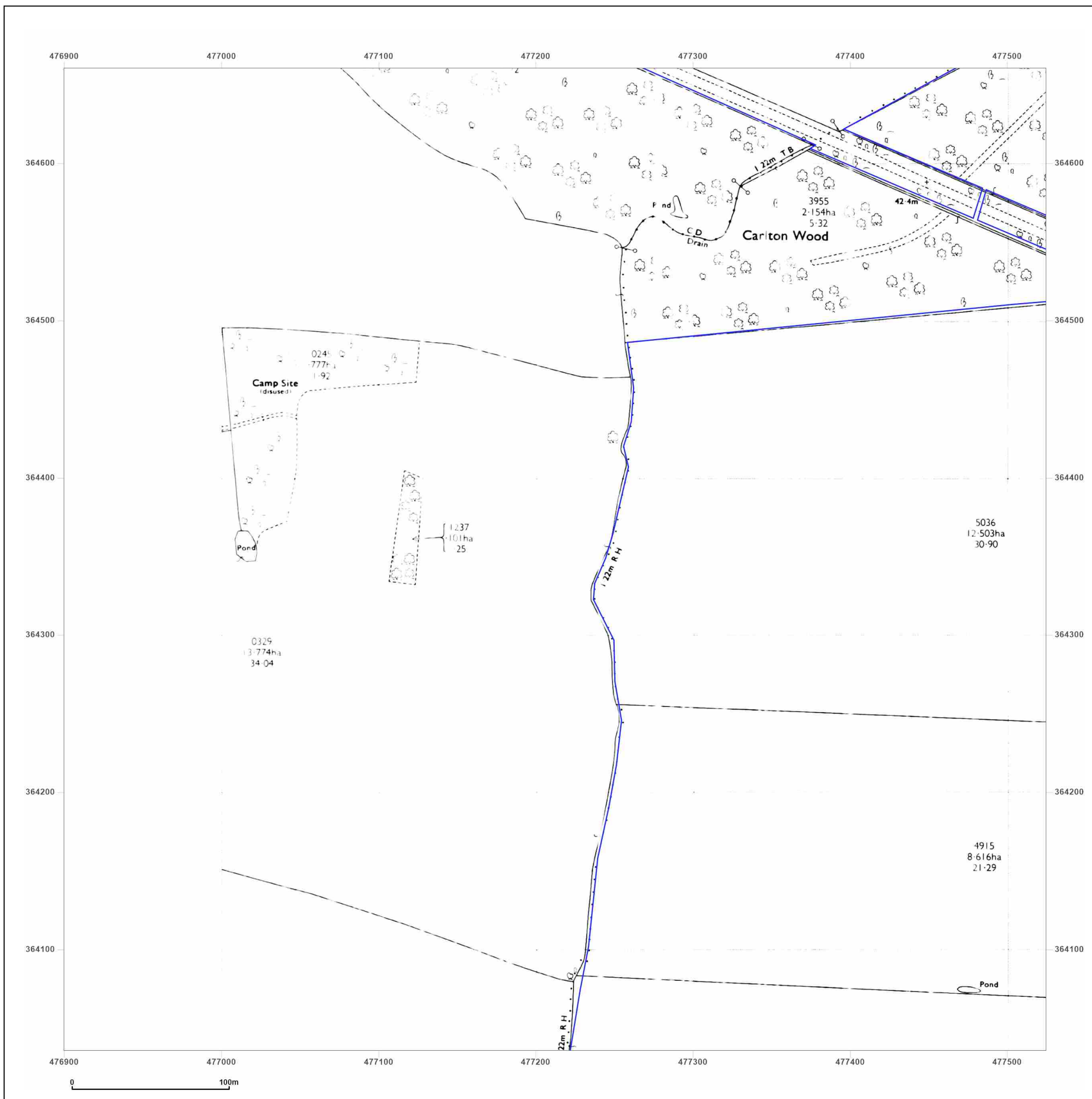


Produced by
Groundsure Insights
T: 08444 159000
E: info@groundsure.com
W: www.groundsure.com

© Crown copyright and database rights 2024 Ordnance Survey 100035207

Production date: 25 October 2024

Map legend available at:



Site Details:

GNRSP

Client Ref: GNRSP
Report Ref: GSIP-2024-16448-21123_3_LS_6_4
Grid Ref: 477212, 364348

Map Name: National Grid

Map date: 1971

Scale: 1:2,500

Printed at: 1:2,500




Surveyed 1970
Revised 1970
Edition N/A
Copyright 1971
Levelled 1967

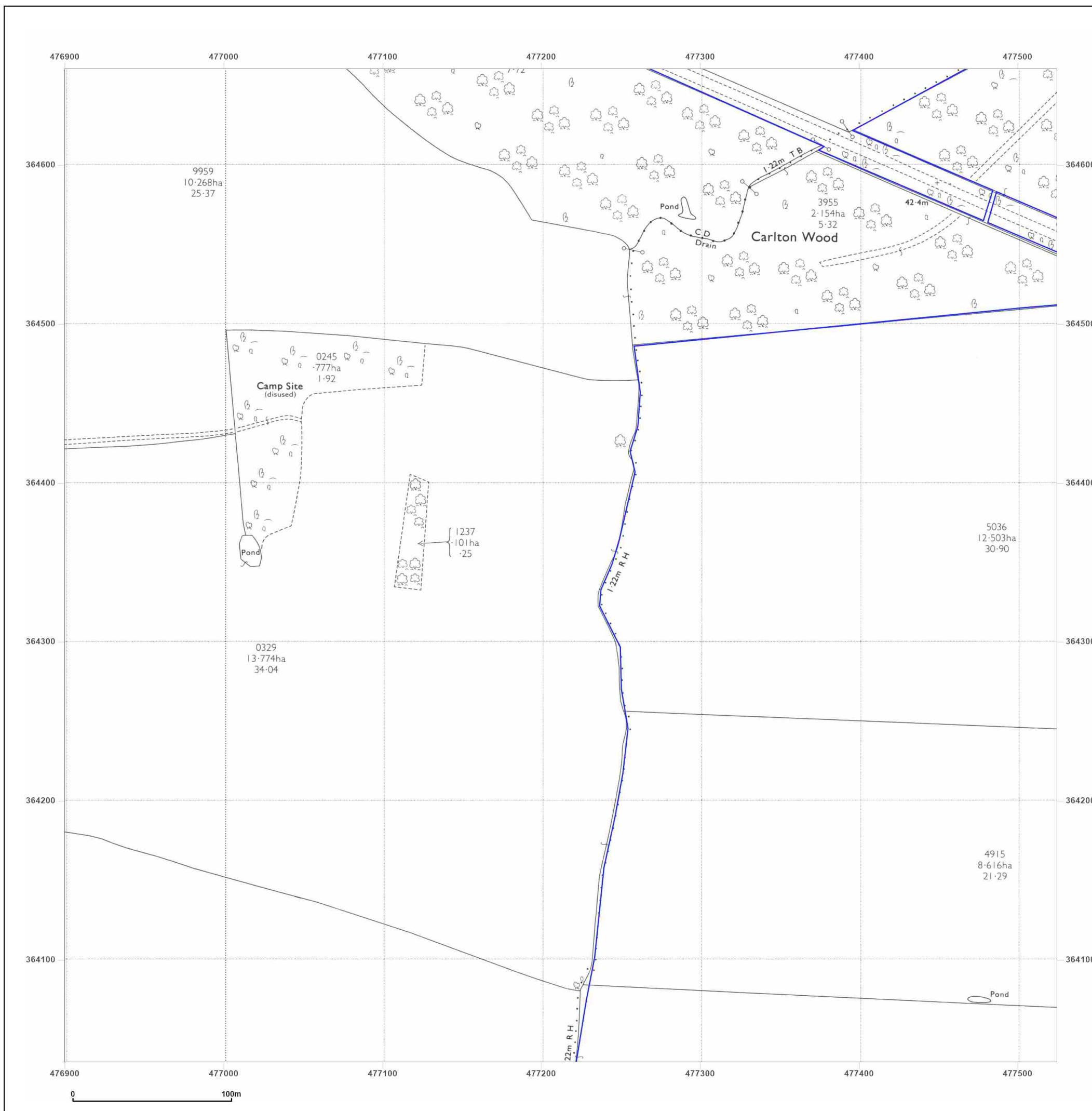


Produced by
Groundsure Insights
T: 08444 159000
E: info@groundsure.com
W: 

© Crown copyright and database rights 2024 Ordnance Survey 100035207

Production date: 25 October 2024

Map legend available at:




Site Details:

GNRSP

Client Ref: GNRSP
Report Ref: GSIP-2024-16448-21123_3_LS_6_4
Grid Ref: 477212, 364348

Map Name: National Grid

Map date: 1994

Scale: 1:2,500

Printed at: 1:2,500



Surveyed N/A
Revised N/A
Edition N/A
Copyright 1994
Levelled N/A

Surveyed N/A
Revised N/A
Edition N/A
Copyright 1994
Levelled N/A

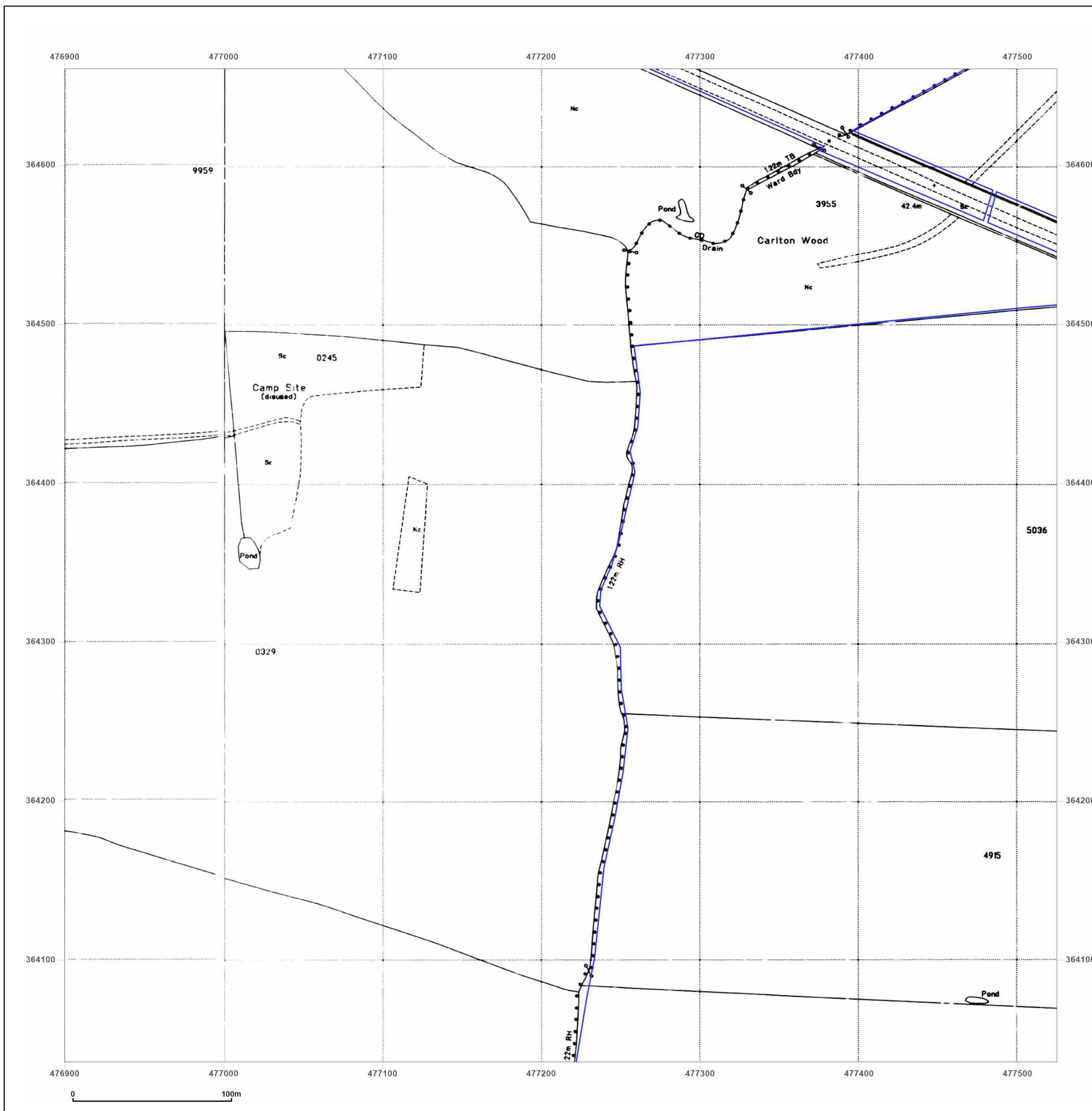


Produced by
Groundsure Insights
T: 08444 159000
E: info@groundsure.com
W: www.groundsure.com

© Crown copyright and database rights 2024 Ordnance Survey 100035207

Production date: 25 October 2024

Map legend available at:



Site Details:

GNRSP

Client Ref: GNRSP
Report Ref: GSIP-2024-16448-21123_3_LS_6_5
Grid Ref: 477212, 364973

Map Name: County Series

Map date: 1885

Scale: 1:2,500

Printed at: 1:2,500



Surveyed 1885
 Revised 1885
 Edition N/A
 Copyright N/A
 Levelled N/A

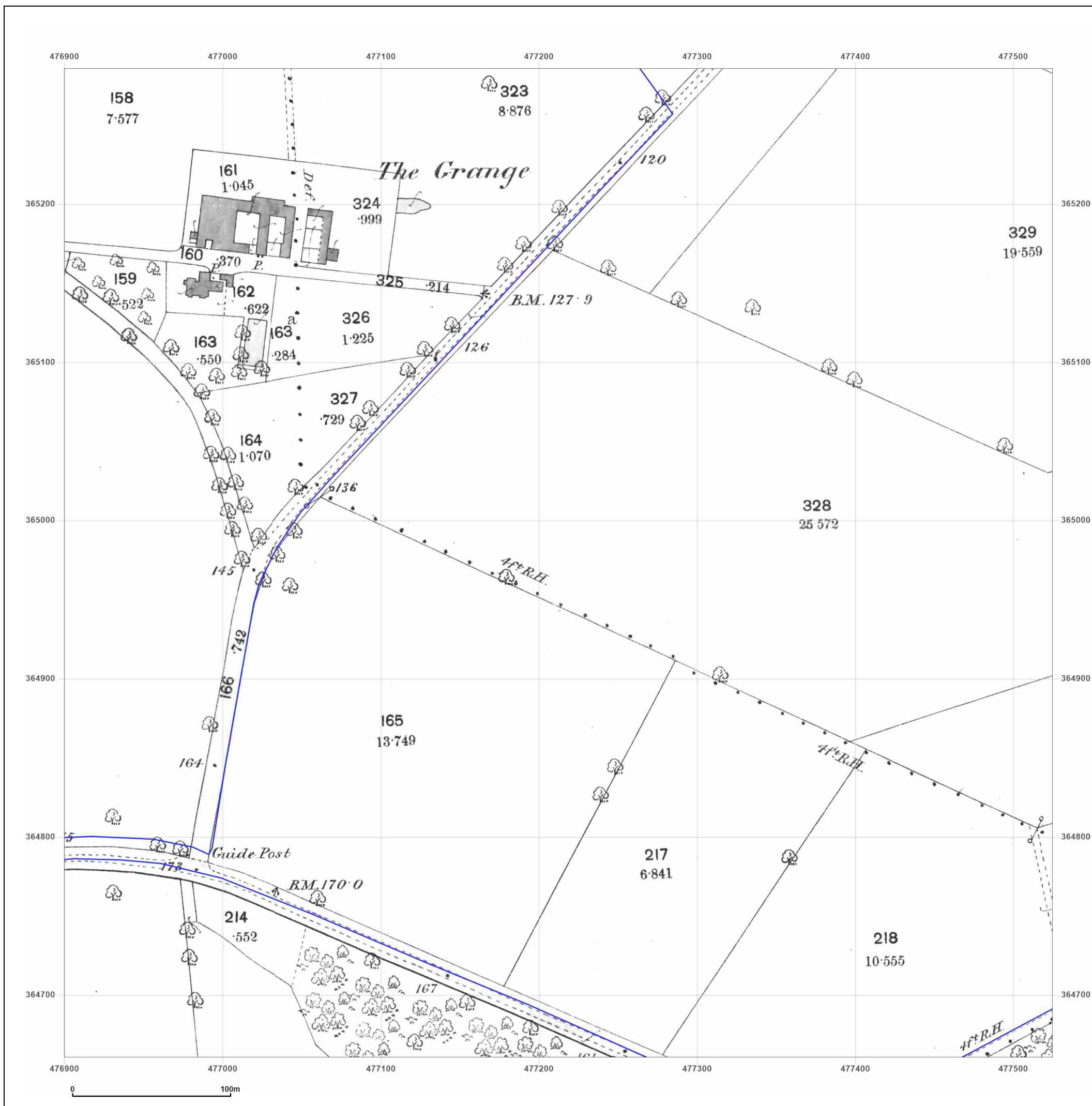


Produced by
 Groundsure Insights
 T: 08444 159000
 E: info@groundsure.com
 W: [REDACTED]

© Crown copyright and database rights 2024 Ordnance Survey 100035207

Production date: 25 October 2024

Map legend available at: [REDACTED]



Site Details:

GNRSP

Client Ref: GNRSP
Report Ref: GSIP-2024-16448-21123_3_LS_6_5
Grid Ref: 477212, 364973

Map Name: County Series

Map date: 1900

Scale: 1:2,500

Printed at: 1:2,500



Surveyed 1900
 Revised 1900
 Edition N/A
 Copyright N/A
 Levelled N/A

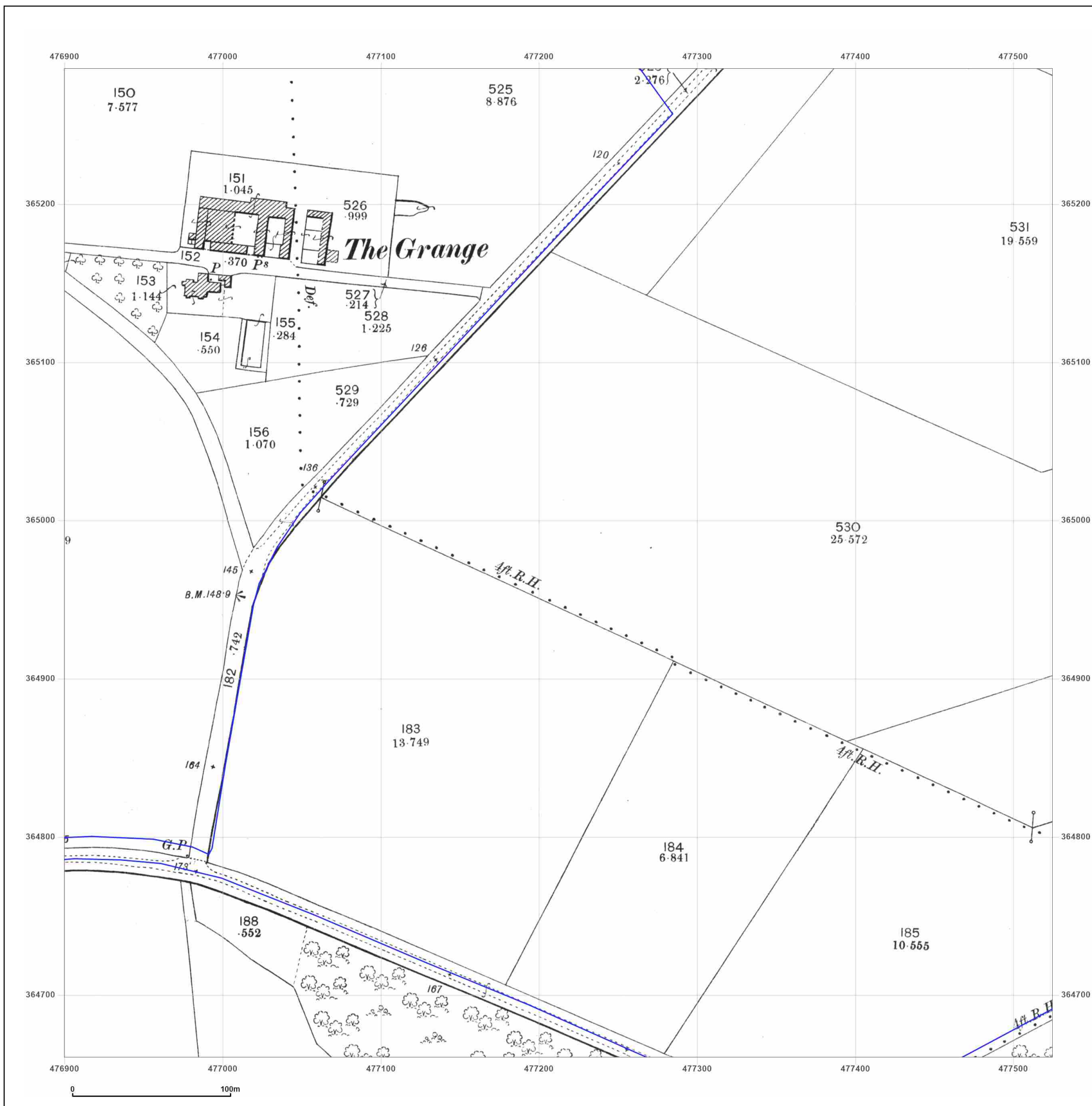


Produced by
 Groundsure Insights
 T: 08444 159000
 E: info@groundsure.com
 W: www.groundsure.com

© Crown copyright and database rights 2024 Ordnance Survey 100035207

Production date: 25 October 2024

Map legend available at:



Site Details:

GNRSP

Client Ref: GNRSP
Report Ref: GSIP-2024-16448-21123_3_LS_6_5
Grid Ref: 477212, 364973

Map Name: County Series

Map date: 1920

Scale: 1:2,500

Printed at: 1:2,500



Surveyed 1920
 Revised 1920
 Edition N/A
 Copyright N/A
 Levelled N/A

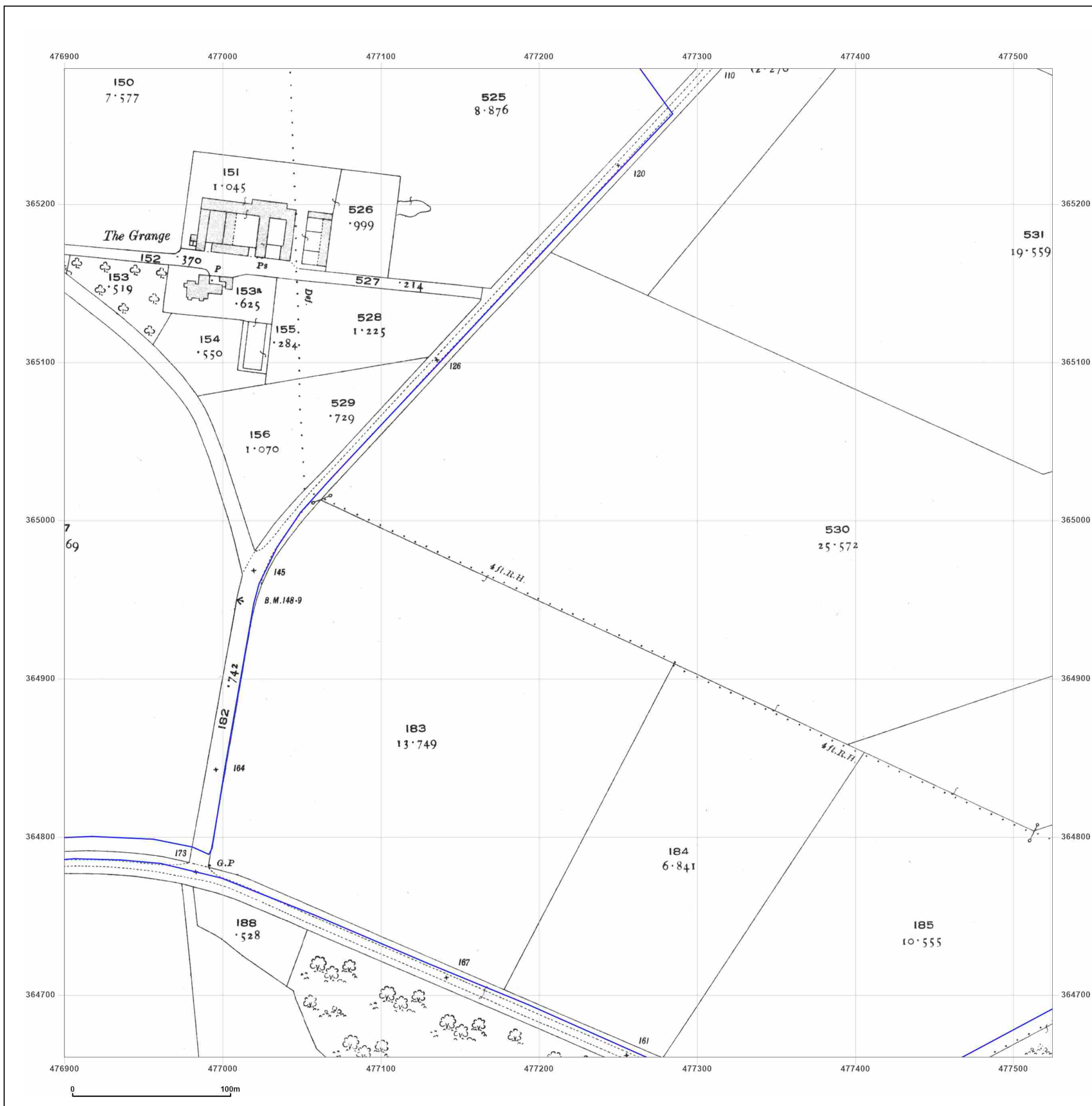


Produced by
 Groundsure Insights
 T: 08444 159000
 E: info@groundsure.com
 W: www.groundsure.com

© Crown copyright and database rights 2024 Ordnance Survey 100035207

Production date: 25 October 2024

Map legend available at:



Site Details:

GNRSP

Client Ref: GNRSP
Report Ref: GSIP-2024-16448-21123_3_LS_6_5
Grid Ref: 477212, 364973

Map Name: National Grid


Map date: 1971

Scale: 1:2,500

Printed at: 1:2,500



Surveyed 1970
 Revised 1970
 Edition N/A
 Copyright 1971
 Levelled 1966



Surveyed N/A
 Revised N/A
 Edition N/A
 Copyright N/A
 Levelled N/A

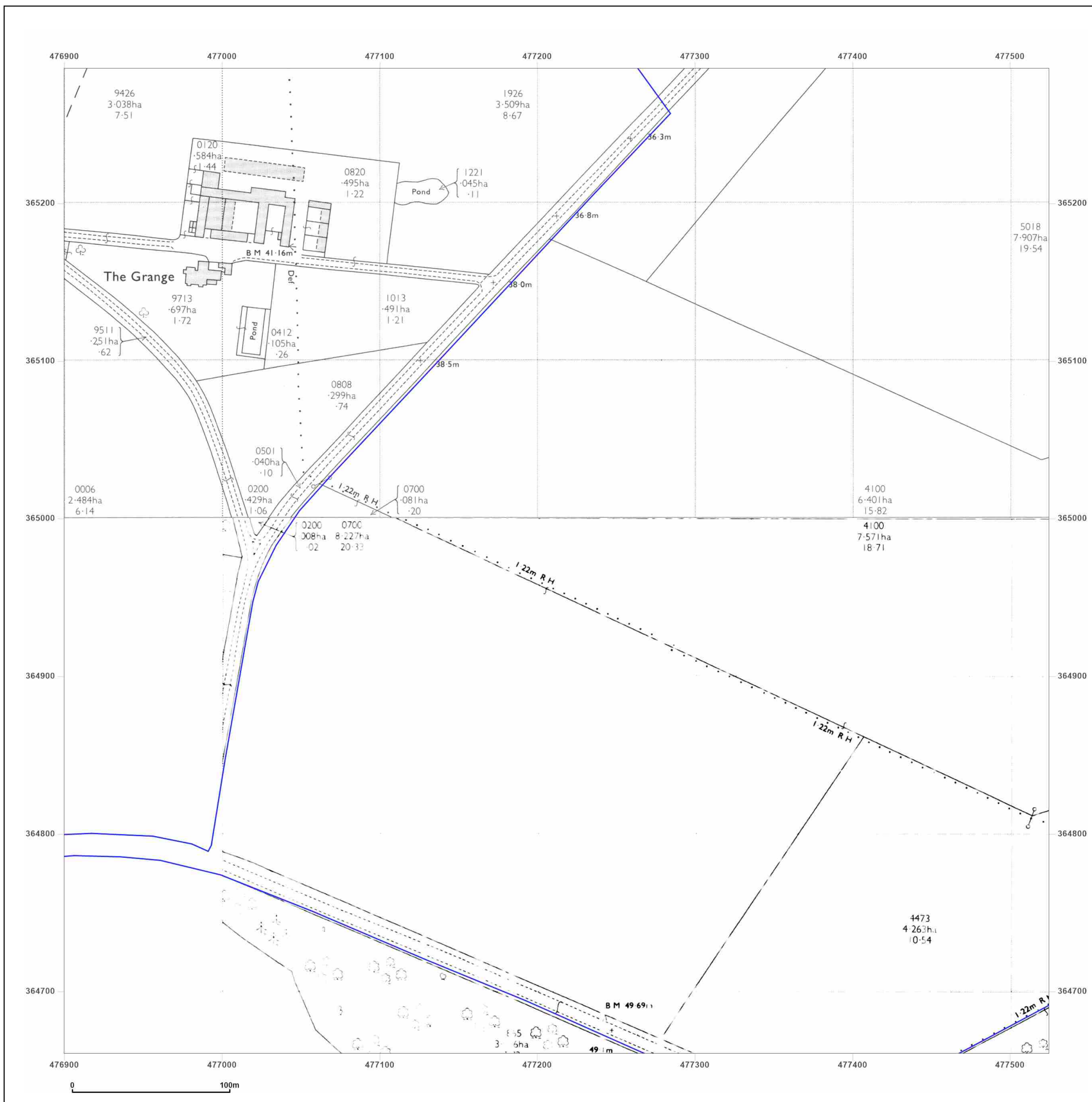


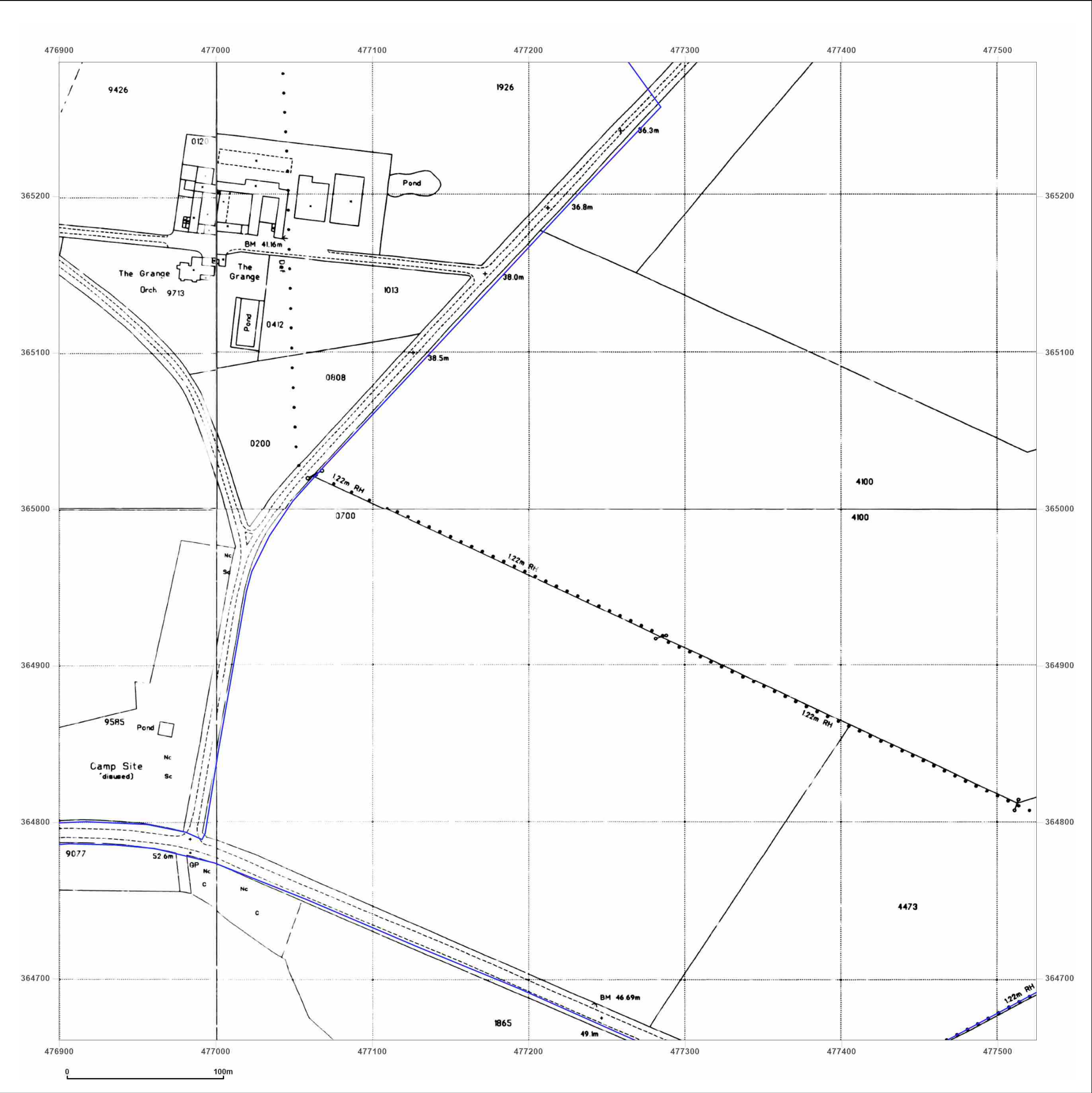
Produced by
 Groundsure Insights
 T: 08444 159000
 E: info@groundsure.com
 W: [REDACTED]

© Crown copyright and database rights 2024 Ordnance Survey 100035207

Production date: 25 October 2024

Map legend available at:
 [REDACTED]





Site Details:

GNRSP

Client Ref: GNRSP
Report Ref: GSIP-2024-16448-21123_3_LS_6_5
Grid Ref: 477212, 364973

Map Name: National Grid

Map date: 1994


Scale: 1:2,500

Printed at: 1:2,500



Surveyed N/A
Revised N/A
Edition N/A
Copyright 1994
Levelled N/A


Surveyed N/A
Revised N/A
Edition N/A
Copyright 1994
Levelled N/A



Surveyed N/A
Revised N/A
Edition N/A
Copyright 1994
Levelled N/A

Surveyed N/A
Revised N/A
Edition N/A
Copyright 1994
Levelled N/A



Produced by
Groundsure Insights
T: 08444 159000
E: info@groundsure.com
W: 

© Crown copyright and database rights 2024 Ordnance Survey 100035207

Production date: 25 October 2024

Map legend available at: 

Site Details:

GNRSP

Client Ref: GNRSP
Report Ref: GSIP-2024-16448-21123_3_LS_6_6
Grid Ref: 477212, 365599

Map Name: County Series

Map date: 1885

Scale: 1:2,500

Printed at: 1:2,500



Surveyed 1885
 Revised 1885
 Edition N/A
 Copyright N/A
 Levelled N/A

Surveyed 1885
 Revised 1885
 Edition N/A
 Copyright N/A
 Levelled N/A

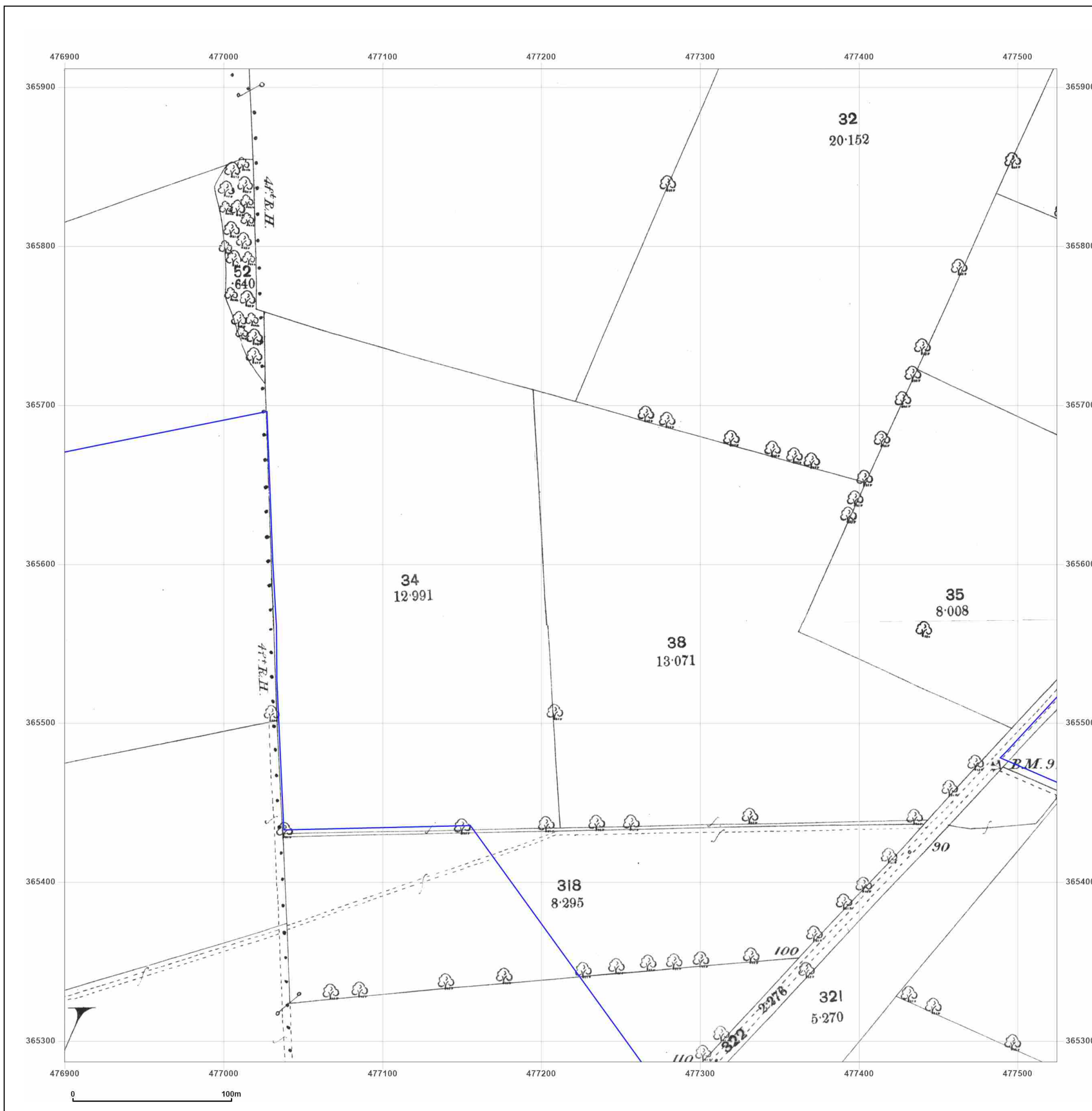


Produced by
 Groundsure Insights
 T: 08444 159000
 E: info@groundsure.com
 W: www.groundsure.com

© Crown copyright and database rights 2024 Ordnance Survey 100035207

Production date: 25 October 2024

Map legend available at:



Site Details:

GNRSP

Client Ref: GNRSP
Report Ref: GSIP-2024-16448-21123_3_LS_6_6
Grid Ref: 477212, 365599

Map Name: County Series

Map date: 1900

Scale: 1:2,500

Printed at: 1:2,500



Surveyed 1900
Revised 1900
Edition N/A
Copyright N/A
Levelled N/A


Surveyed 1900
Revised 1900
Edition N/A
Copyright N/A
Levelled N/A

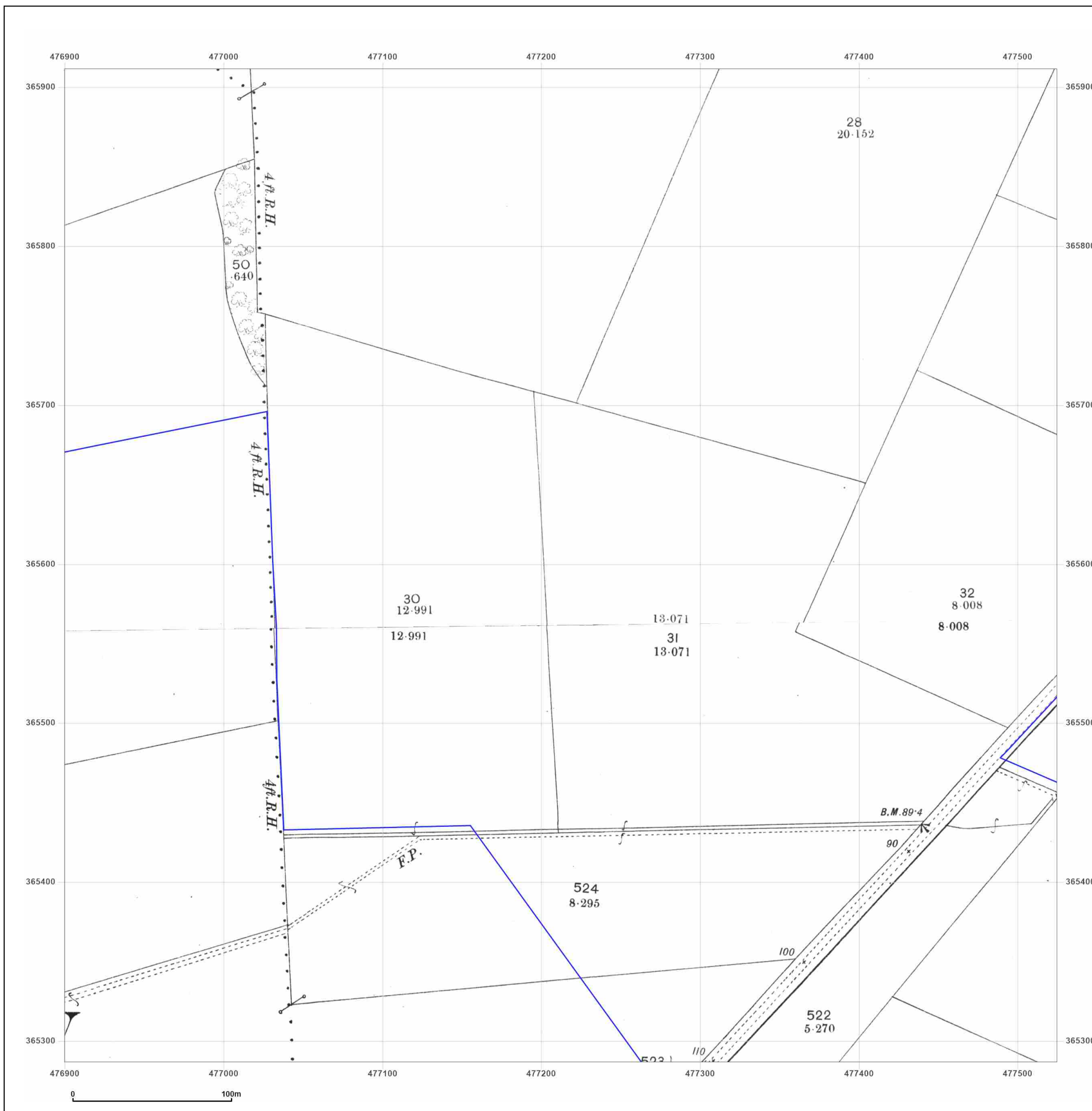


Produced by
Groundsure Insights
T: 08444 159000
E: info@groundsure.com
W: 

© Crown copyright and database rights 2024 Ordnance Survey 100035207

Production date: 25 October 2024

Map legend available at: 



Site Details:

GNRSP

Client Ref: GNRSP
Report Ref: GSIP-2024-16448-21123_3_LS_6_6
Grid Ref: 477212, 365599

Map Name: County Series

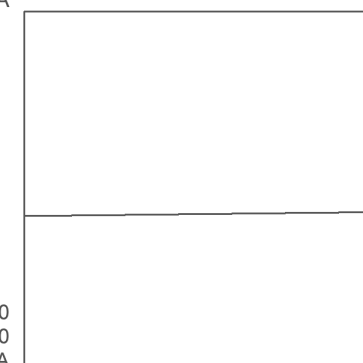
Map date: 1920

Scale: 1:2,500

Printed at: 1:2,500



Surveyed 1920
Revised 1920
Edition N/A
Copyright N/A
Levelled N/A




Surveyed 1920
Revised 1920
Edition N/A
Copyright N/A
Levelled N/A

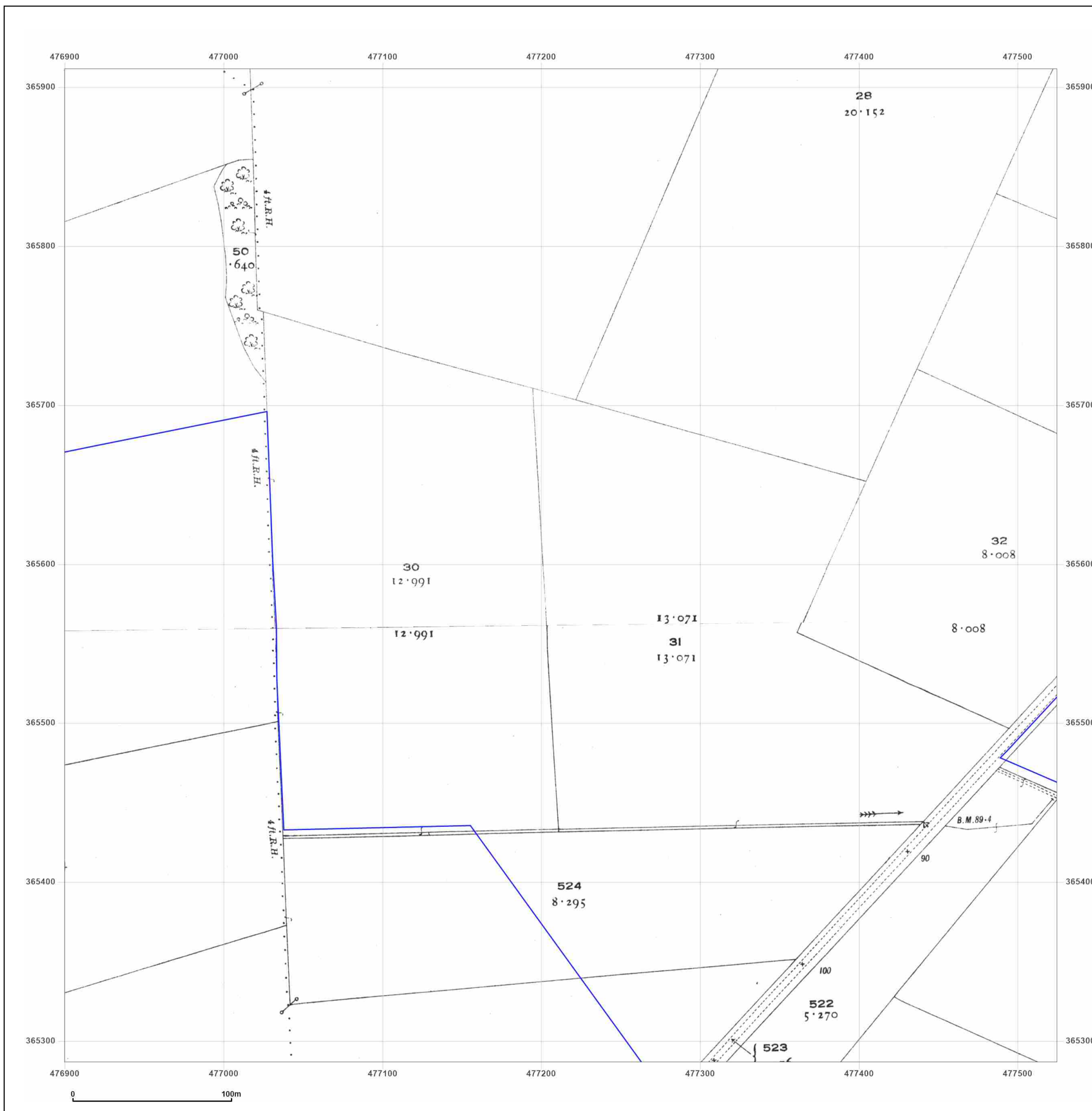


Produced by
Groundsure Insights
T: 08444 159000
E: info@groundsure.com
W: 

© Crown copyright and database rights 2024 Ordnance Survey 100035207

Production date: 25 October 2024

Map legend available at: 



Site Details:

GNRSP

Client Ref: GNRSP
Report Ref: GSIP-2024-16448-21123_3_LS_6_6
Grid Ref: 477212, 365599

Map Name: National Grid

Map date: 1971

Scale: 1:2,500

Printed at: 1:2,500




Surveyed 1970
Revised 1970
Edition N/A
Copyright 1971
Levelled 1966

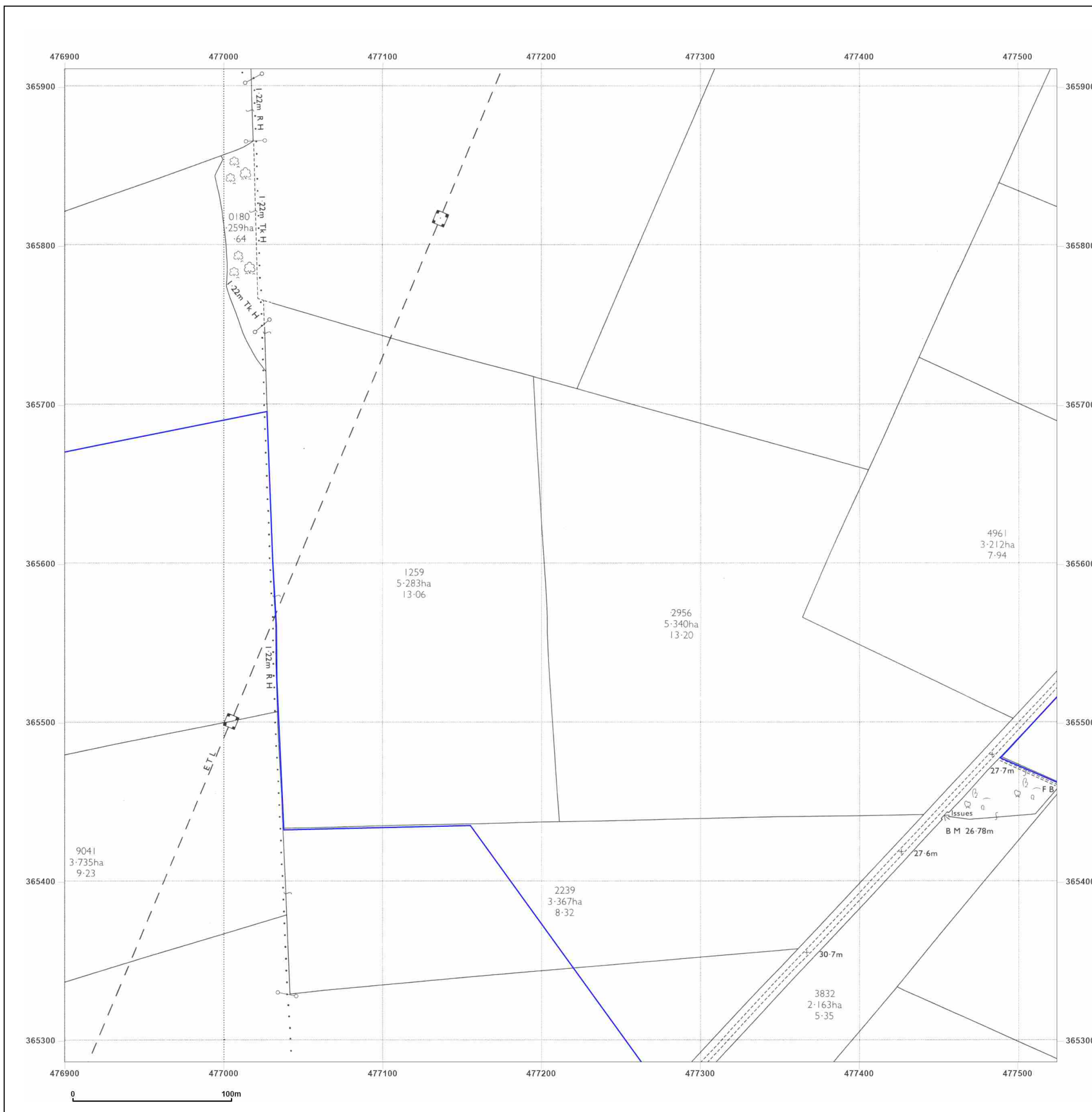


Produced by
Groundsure Insights
T: 08444 159000
E: info@groundsure.com
W: 

© Crown copyright and database rights 2024 Ordnance Survey 100035207

Production date: 25 October 2024

Map legend available at: 



Site Details:

GNRSP

Client Ref: GNRSP
Report Ref: GSIP-2024-16448-21123_3_LS_6_6
Grid Ref: 477212, 365599

Map Name: National Grid

Map date: 1971

Scale: 1:2,500

Printed at: 1:2,500



Surveyed N/A
Revised N/A
Edition N/A
Copyright N/A
Levelled N/A

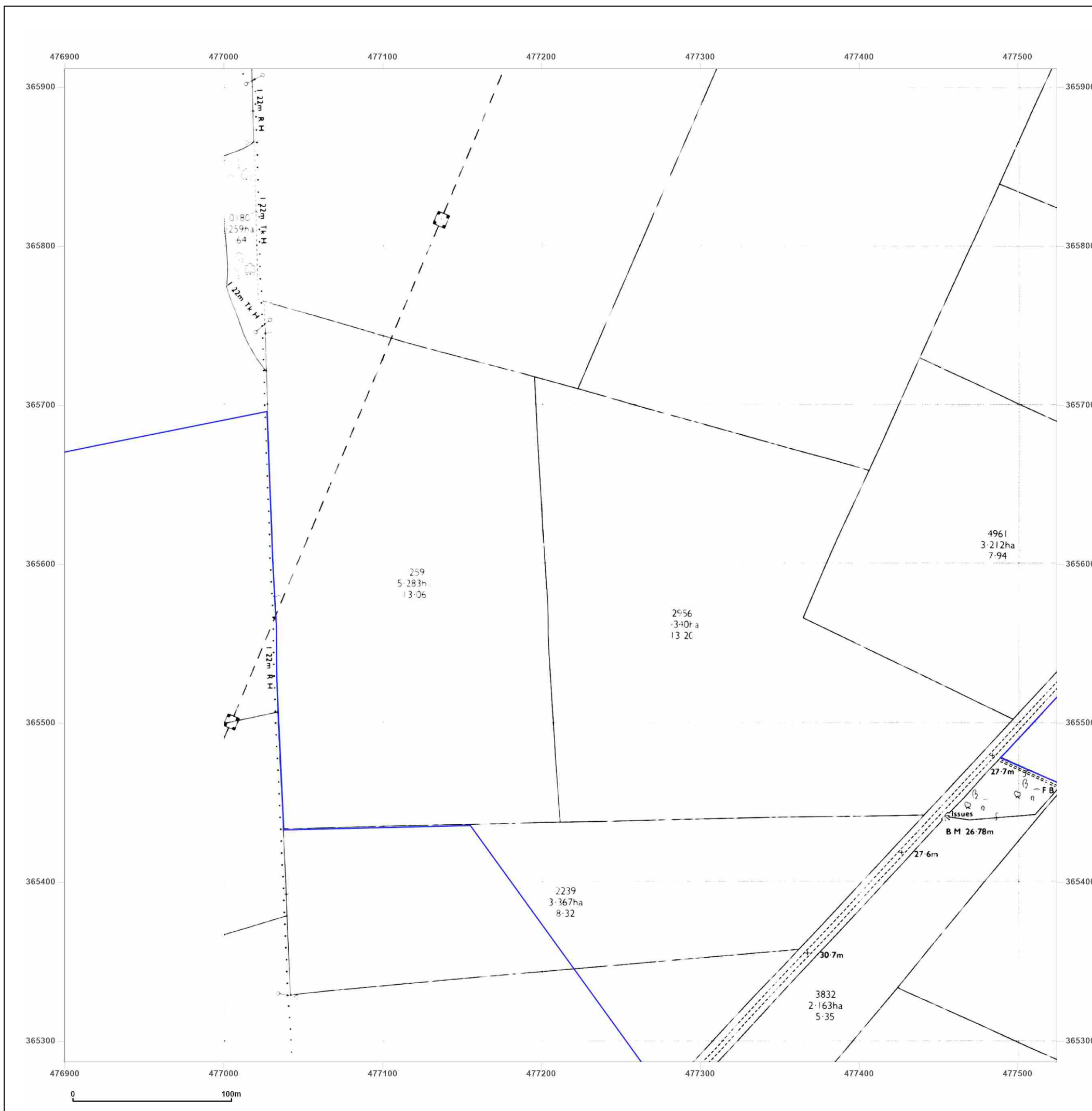


Produced by
Groundsure Insights
T: 08444 159000
E: info@groundsure.com
W: XXXXXXXXXX

© Crown copyright and database rights 2024 Ordnance Survey 100035207

Production date: 25 October 2024

Map legend available at:
XXXXXXXXXX



Site Details:

GNRSP

Client Ref: GNRSP
Report Ref: GSIP-2024-16448-21123_3_LS_6_6
Grid Ref: 477212, 365599

Map Name: National Grid

Map date: 1994

Scale: 1:2,500

Printed at: 1:2,500



Surveyed N/A
Revised N/A
Edition N/A
Copyright 1994
Levelled N/A

Surveyed N/A
Revised N/A
Edition N/A
Copyright 1994
Levelled N/A

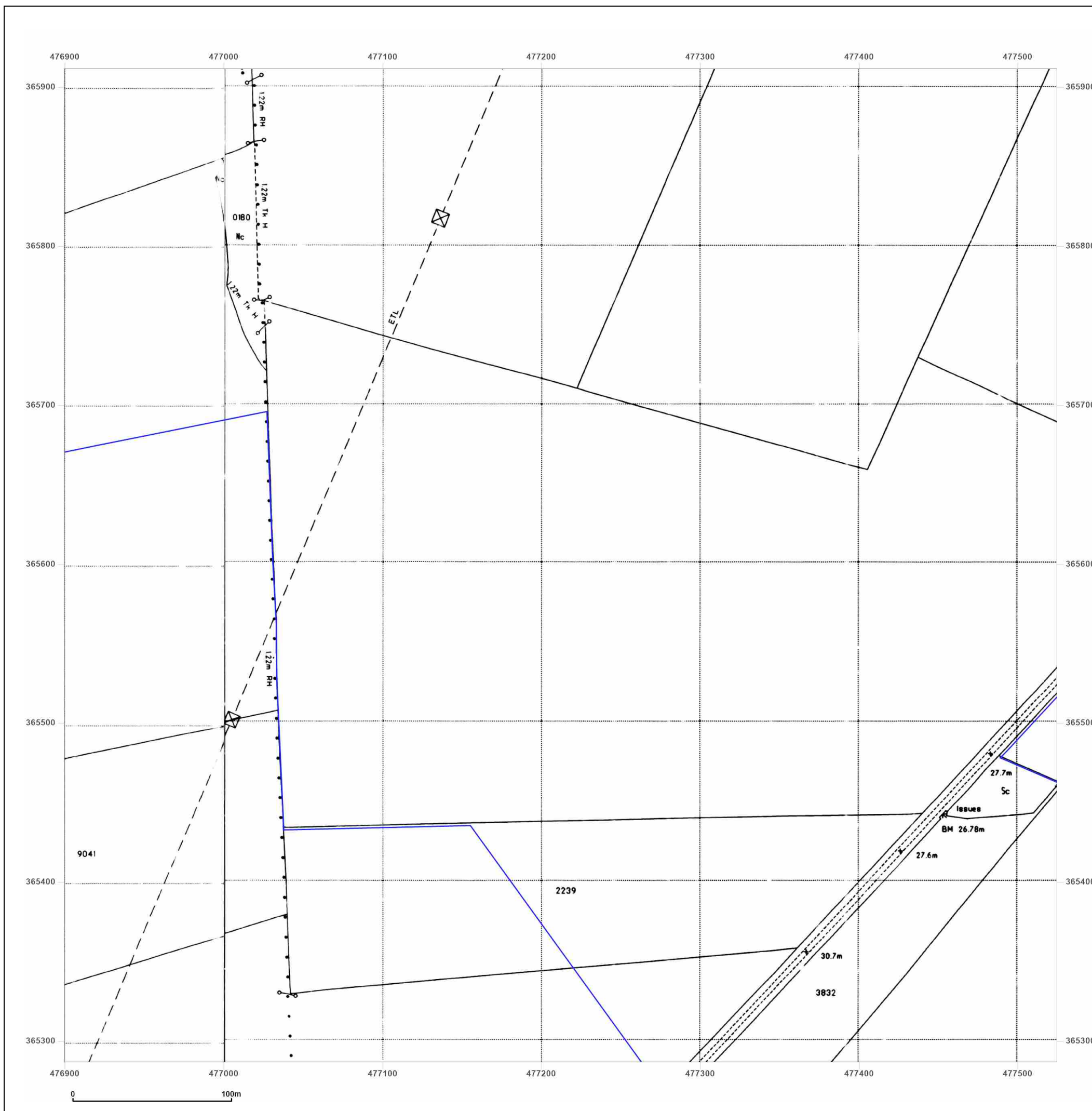


Produced by
Groundsure Insights
T: 08444 159000
E: info@groundsure.com
W: XXXXXXXXXX

© Crown copyright and database rights 2024 Ordnance Survey 100035207

Production date: 25 October 2024

Map legend available at: XXXXXXXXXX



Site Details:

GNRSP

Client Ref: GNRSP
Report Ref: GSIP-2024-16448-21123_3_LS_6_7
Grid Ref: 477212, 366224

Map Name: County Series

Map date: 1885

Scale: 1:2,500

Printed at: 1:2,500




Surveyed 1885
Revised 1885
Edition N/A
Copyright N/A
Levelled N/A

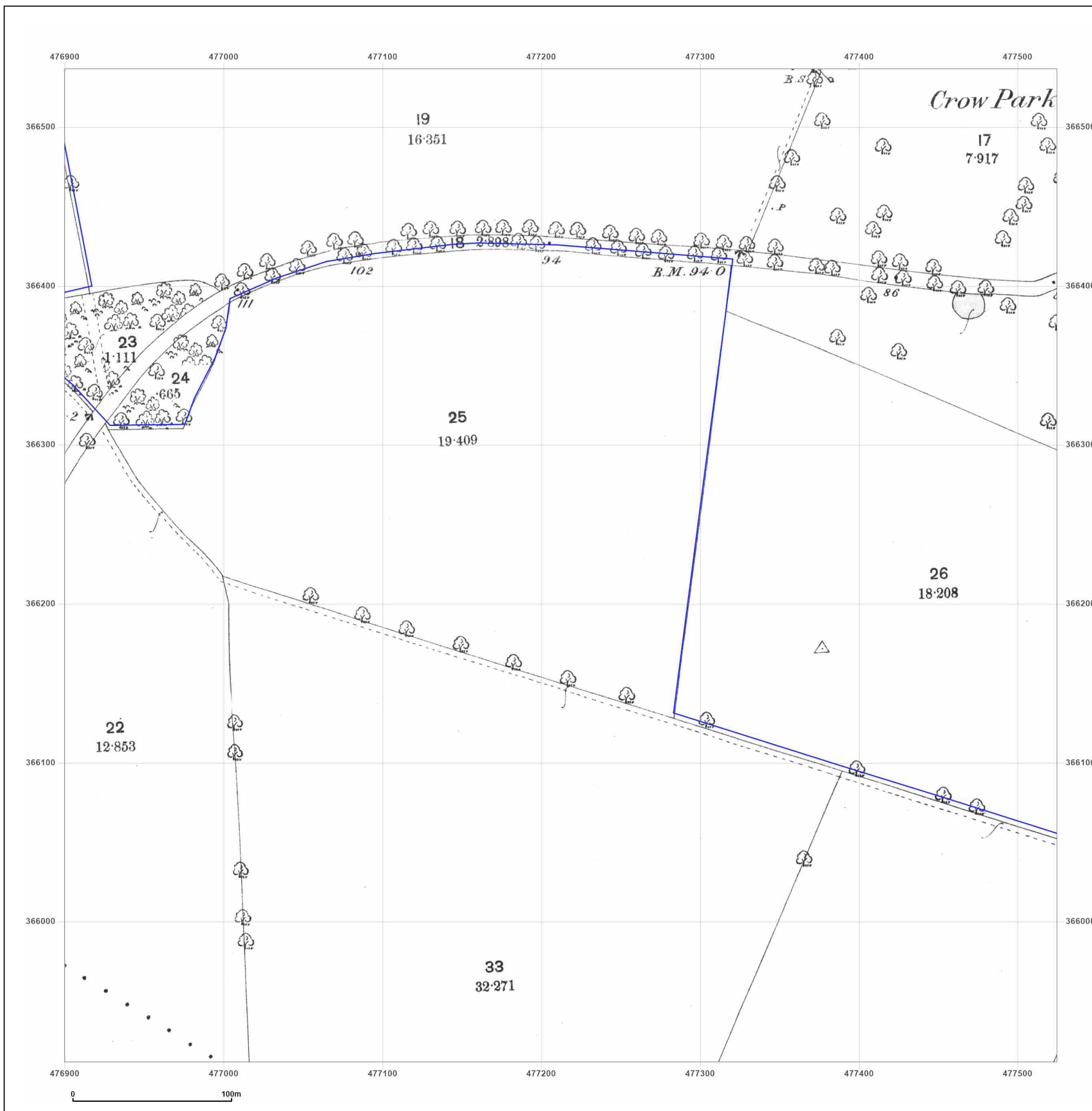


Produced by
Groundsure Insights
T: 08444 159000
E: info@groundsure.com
W: 

© Crown copyright and database rights 2024 Ordnance Survey 100035207

Production date: 25 October 2024

Map legend available at: 



Site Details:

GNRSP

Client Ref:

GNRSP

Report Ref:

GSIP-2024-16448-21123_3_LS_6_7

Grid Ref:

477212, 366224

Map Name:

County Series

Map date:

1900

Scale:


1:2,500

Printed at:

1:2,500



Surveyed 1900
Revised 1900
Edition N/A
Copyright N/A
Levelled N/A



Powered by



Produced by

Groundsure Insights

T: 08444 159000

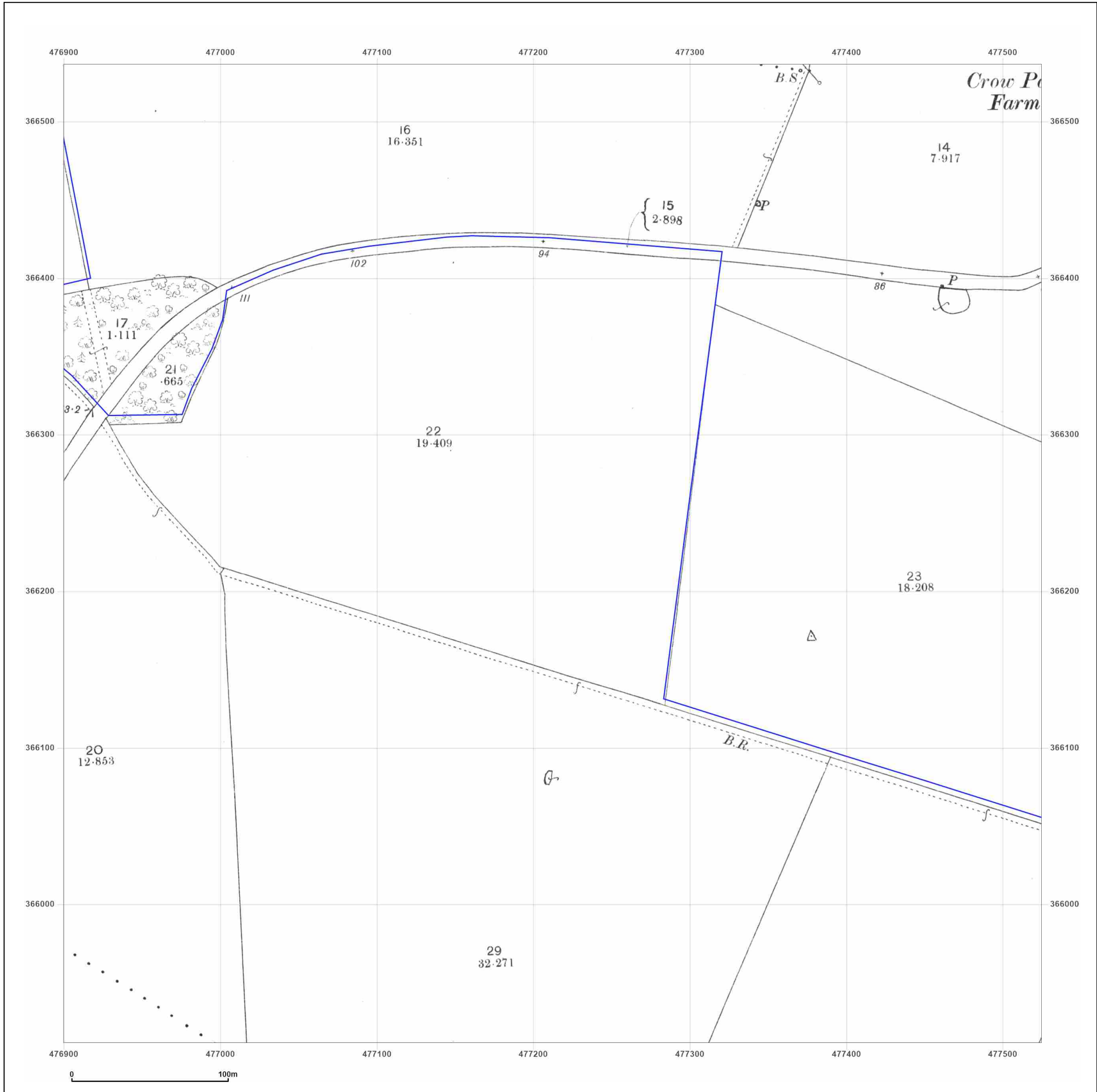
E: info@groundsure.com

W:

© Crown copyright and database rights 2024 Ordnance Survey 100035207

Production date: 25 October 2024

Map legend available at:



Site Details:

GNRSP

Client Ref: GNRSP
Report Ref: GSIP-2024-16448-21123_3_LS_6_7
Grid Ref: 477212, 366224

Map Name: County Series

Map date: 1920

Scale: 1:2,500

Printed at: 1:2,500



Surveyed 1920
Revised 1920
Edition N/A
Copyright N/A
Levelled N/A

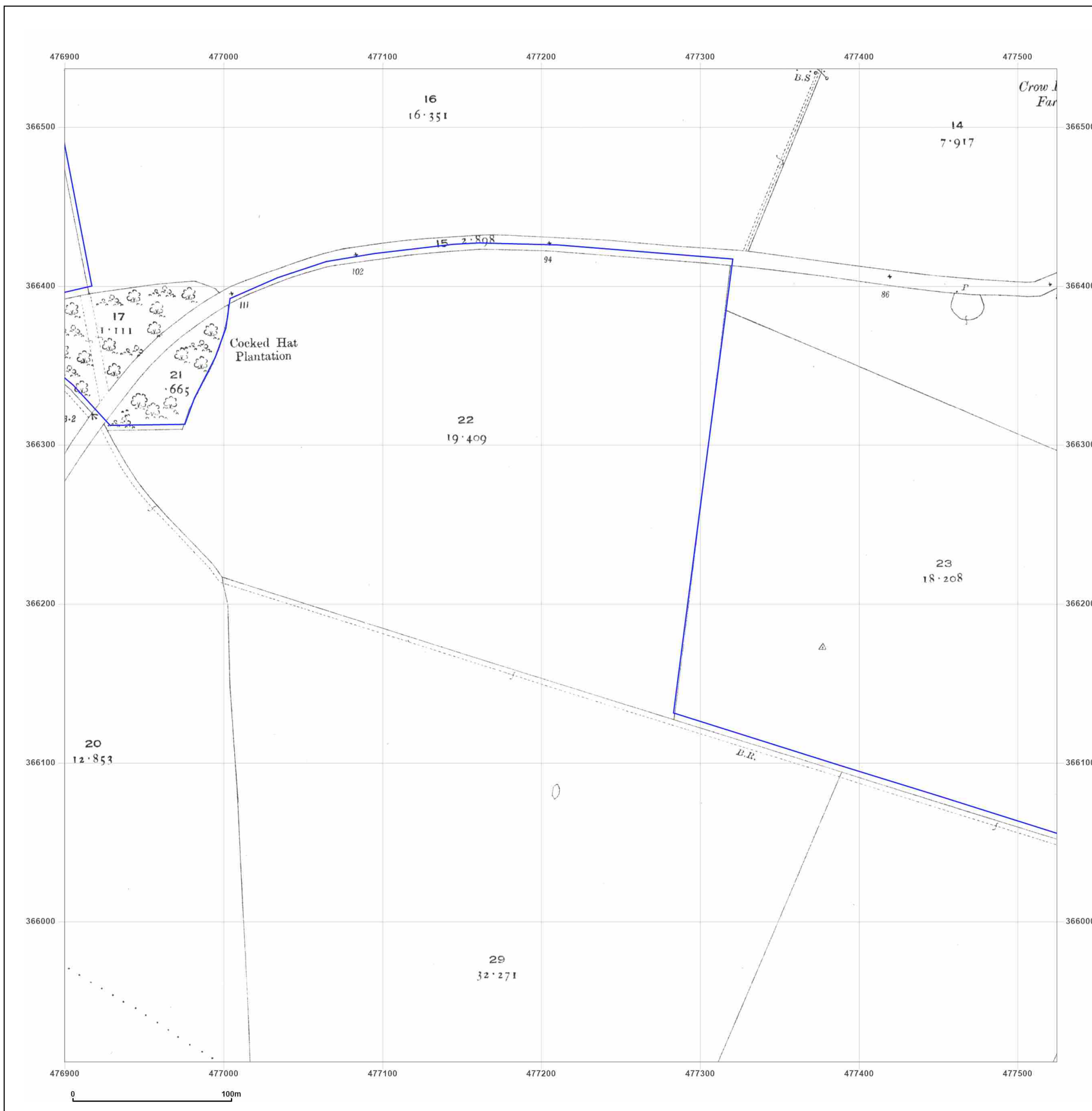


Produced by
Groundsure Insights
T: 08444 159000
E: info@groundsure.com
W: www.groundsure.com

© Crown copyright and database rights 2024 Ordnance Survey 100035207

Production date: 25 October 2024

Map legend available at:



Site Details:

GNRSP

Client Ref:

GNRSP

Report Ref:

GSIP-2024-16448-21123_3_LS_6_7

Grid Ref:

477212, 366224

Map Name:

National Grid

Map date:

1971-1972

Scale:

1:2,500

Printed at:

1:2,500

N

W


E

S

Surveyed 1971
Revised 1971
Edition N/A
Copyright 1972
Levelled 1966

Surveyed 1970
Revised 1970
Edition N/A
Copyright 1971
Levelled 1966

Powered by



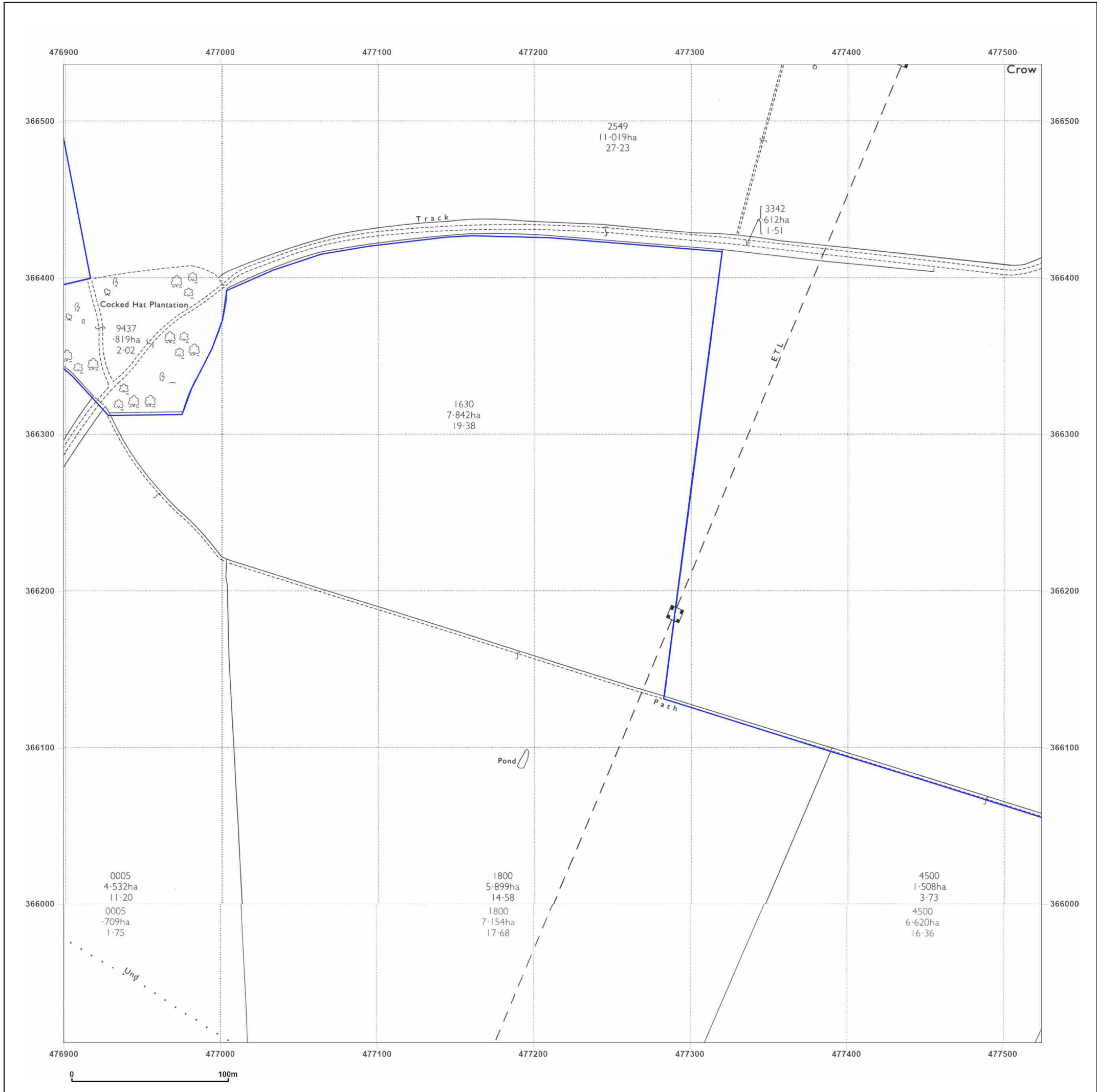
Produced by

Groundsure Insights

T: 08444 159000

E: info@groundsure.com

W:




Site Details:

GNRSP

Client Ref: GNRSP
Report Ref: GSIP-2024-16448-21123_3_LS_6_7
Grid Ref: 477212, 366224

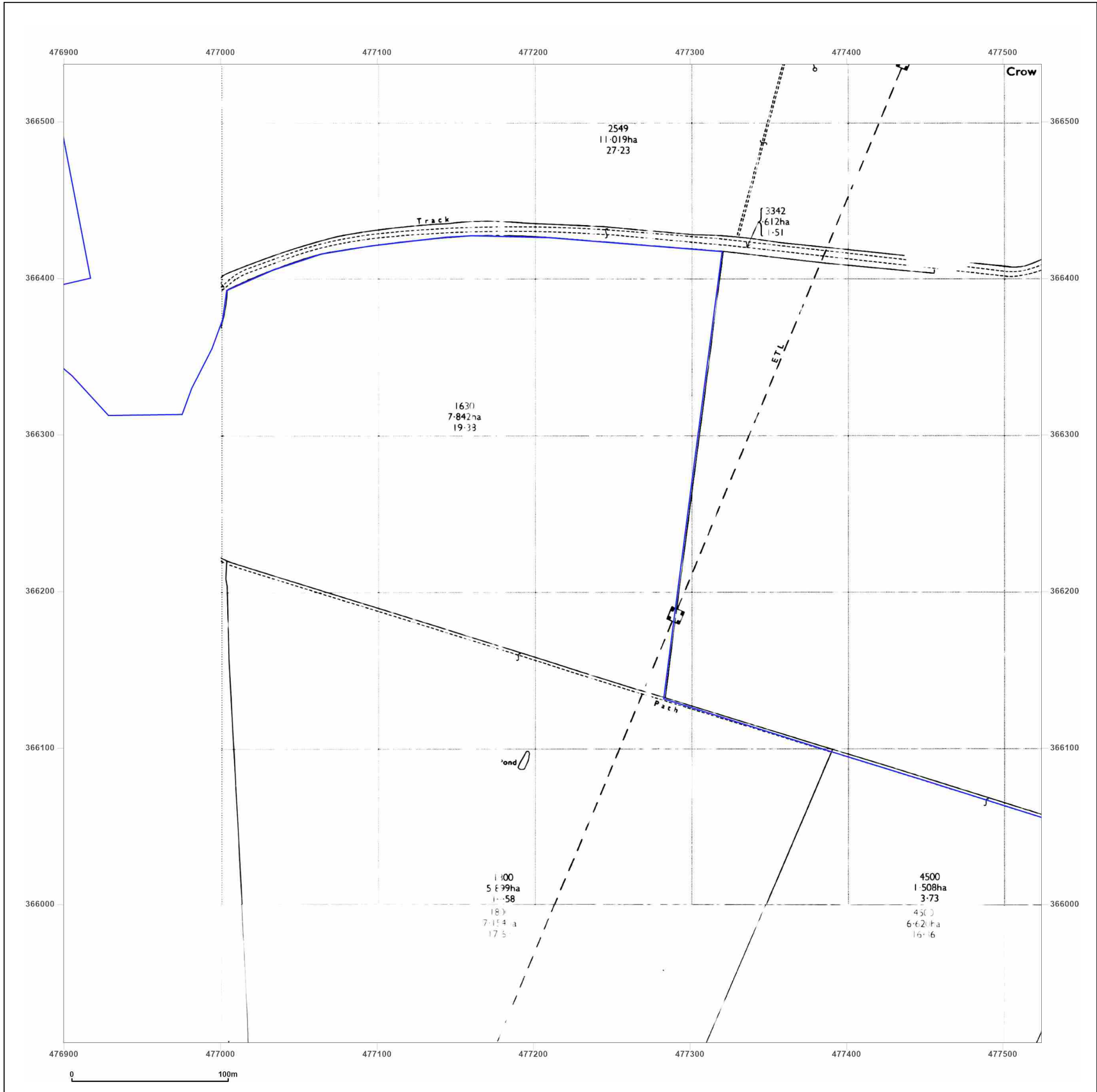
Map Name: National Grid
Map date: 1971-1972
Scale: 1:2,500
Printed at: 1:2,500



	Surveyed N/A Revised N/A Edition N/A Copyright N/A Levelled N/A
	Surveyed N/A Revised N/A Edition N/A Copyright N/A Levelled N/A



Produced by
Groundsure Insights
T: 08444 159000
E: info@groundsure.com
W: [REDACTED]



Site Details:

GNRSP

Client Ref: GNRSP
Report Ref: GSIP-2024-16448-21123_3_LS_6_7
Grid Ref: 477212, 366224

Map Name: National Grid

Map date: 1994

Scale: 1:2,500

Printed at: 1:2,500



Surveyed N/A
Revised N/A
Edition N/A
Copyright 1994
Levelled N/A

Surveyed N/A
Revised N/A
Edition N/A
Copyright 1994
Levelled N/A

Surveyed N/A
Revised N/A
Edition N/A
Copyright 1994
Levelled N/A

Surveyed N/A
Revised N/A
Edition N/A
Copyright 1994
Levelled N/A



Produced by
Groundsure Insights
T: 08444 159000
E: info@groundsure.com
W: www.groundsure.com

© Crown copyright and database rights 2024 Ordnance Survey 100035207

Production date: 25 October 2024

Map legend available at:

